

SURVEY

Good Advt to Public

SECTION

TOWNSHIP

RANGE

MAP RECORDED IN

Map Book

Page

LOT	BLOCK	IMPROVEMENTS	1920	VALUE LAND	VALUE IMPTS.	1921	VALUE LAND	VALUE IMPTS.	1922	VALUE LAND	VALUE IMPTS.	1923	VALUE LAND	VALUE IMPTS.
1	21		Moss W.L.			Moss W.L.			Moss W.L.			Moss W.L.		
2			" "			" "			" "			" "		
3			Martin Mrs C.C. Ho			Martin Mrs J.B.M.			Martin Mrs J.B.M.			Martin Mrs J.B.M.		
4			" "			" "			" "			" "		
5			Moss W.L.			Moss W.L.			Moss W.L.			Moss W.L.		
1	22		Martin Mrs C.C. Ho			Martin Mrs J.B.M.			Martin Mrs J.B.M.			Martin Mrs J.B.M.		
2			Moss W.L.			Moss W.L.			Moss W.L.			Moss W.L.		
3			Martin C.C. Ho			Martin Mrs J.B.M.			Martin Mrs J.B.M.			Martin Mrs J.B.M.		
4			Moss W.L.			Moss W.L.			Moss W.L.			Moss W.L.		
5			Martin Mrs C.C. Ho			Martin Mrs J.B.M.			Martin Mrs J.B.M.			Martin Mrs J.B.M.		
6			Moss W.L.			Moss W.L.			Moss W.L.			Moss W.L.		
7			Martin Mrs C.C. Ho			Martin Mrs J.B.M.			Martin Mrs J.B.M.			Martin Mrs J.B.M.		
8			" "			" "			" "			" "		
9			Moss W.L.			Moss W.L.			Moss W.L.			Moss W.L.		
10			Martin Mrs C.C. Ho			Martin Mrs J.B.M.			Martin Mrs J.B.M.			Martin Mrs J.B.M.		
11			Moss W.L.			Moss W.L.			Moss W.L.			Moss W.L.		
12			Roberts Mrs Annie S			Roberts Mrs Annie S			Roberts Mrs Annie S			Roberts Mrs N.S.		
13			" "			" "			" "			" "		
14			" "			" "			" "			" "		
15			Hood N.A.			Hood O.R.			Hood O.R.			Hood O.R.		
16			Moss W.L.			Moss W.L.			Moss W.L.			Moss W.L.		
17			Myers H.B.			Myers H.B.			Myers H.B.			Myers H.B.		
18			Moss W.L.			Moss W.L.			Moss W.L.			Moss W.L.		
1	23		" "			" "			" "			Moss W.L.		
2			McDowell Mrs H.			McDowell Mrs H.C.			McDowell Mrs H.C.			Whittle M + Wife		
3			Moss W.L.			Moss W.L.			Moss W.L.			Moss W.L.		
4			McDowell Mrs H.			McDowell R.L.			McDowell R.L.			Whittle M + Wife		
5			Roberts Mrs M.S.			Roberts Mrs M.S.			Roberts Mrs Annie S			Roberts Mrs N.S.		
6			Martin Mrs C.C. Ho			Martin Mrs J.B.M.			Martin Mrs J.B.M.			Martin Mrs J.B.M.		
7			Roberts Mrs N.S.			Roberts Mrs N.S.			Roberts Mrs Annie S			Roberts Mrs N.S.		
8			Womack K.A. R.J.			Womack K.A. R.J.			Womack K.A. R.J.			Womack K.A. R.J.		
9			Alford O.H.			Alford O.H.			Alford O.H.			Alford O.H.		
10			Moss W.L.			Moss W.L.			Moss W.L.			Moss W.L.		
11			" "			" "			" "			" "		
12			" "			" "			" "			" "		
13			Alford O.H.			Alford O.H.			Alford O.H.			Alford O.H.		
14			Roberts Mrs N.S.			Roberts Mrs N.S.			Roberts Mrs Annie S			Roberts Mrs N.S.		
15			Moss W.L.			Moss W.L.			Moss W.L.			Moss W.L.		
16			Martin Mrs C.C. Ho			Martin Mrs J.B.M.			Martin Mrs J.B.M.			Martin Mrs J.B.M.		
17			Alford O.H.			Alford O.H.			Alford O.H.			Alford O.H.		
18			Roberts Mrs N.S.			Roberts Mrs N.S.			Roberts Mrs Annie S			Roberts Mrs N.S.		
19			Martin Mrs C.C. Ho			Martin Mrs J.B.M.			Martin Mrs J.B.M.			Martin Mrs J.B.M.		
20			Liles J.V.			Liles J.V.			Liles J.V.			Roberts R.E.		
21			Roberts Mrs N.S.			Roberts Mrs N.S.			Roberts Mrs Annie S			Roberts Mrs N.S.		
22			Liftwick M.L.			Liftwick M.L.			Edwards Geo.			Liftwick J.W.		
23			Martin Mrs C.C. Ho			Martin Mrs J.B.M.			Martin Mrs J.B.M.			Martin Mrs J.B.M.		

Contd

SURVEY

Aford Ad #2 to Alberty

SECTION

TOWNSHIP

RANGE

MAP RECORDED IN

Map Book Page

Form No. 3 S. T. O. 1910 MARSHALL & BRUCE CO., NASHVILLE

LOT	BLOCK	IMPROVEMENTS	1920	VALUE LAND	VALUE IMPTS.	1921	VALUE LAND	VALUE IMPTS.	1922	VALUE LAND	VALUE IMPTS.	1923	VALUE LAND	VALUE IMPTS.
24	23	Mark	Leftwich M.L.			Leftwich M.L.			Economic Geo			Leftwich J.W.		
1	24		McLewell Mrs H.S.			Smith D.F.			Smith D.F.			Smith D.F.		
2			Alford O.H.			Alford O.H.			Alford O.H.			Alford O.H.		
3			Moss W.L.			Moss W.L.			Moss W.L.			Moss W.L.		
4			Martin Mrs J.B.M.			Martin Mrs J.B.M.			Martin Mrs J.B.M.			Martin Mrs J.B.M.		
5			Alford O.H.			Head J.W.			Musket W.A.			Musket W.A.		
6			Robinson C.L.			Robinson C.L.			Robinson M. M. Adams			Ware C.E.		
7			Roberts Mrs N.S.			Roberts Mrs M.B.			Roberts Mrs N.S.			Roberts Mrs N.S.		
8			Table Mrs C.T.			Noble Mrs C.J.			Noble Mrs C.J.			Noble Mrs C.J.		
9			Roberts Mrs N.S.			Roberts Mrs M.B.			Roberts Mrs N.S.			Roberts Mrs N.S.		
10			Noble Mrs C.J.			Noble Mrs C.J.			Noble Mrs C.J.			Noble Mrs C.J.		
11			Battery A.M.			McLennan C.C.			McLennan C.C.			McLennan C.C.		
12			Ellis W.W.			Ellis W.W.			Cassells C.G.			Cassells C.G.		
13			Moss W.L.			Moss W.L.			Moss W.L.			Moss W.L.		
14			"			"			"			"		
15			"			"			"			"		
16			Roberts Mrs N.S.			Roberts Mrs M.B.			Roberts Mrs N.S.			Roberts Mrs N.S.		
1	34		Moss W.L.			Moss W.L. Guar			Moss W.L.			Moss W.L.		
2			Martin Mrs J.B.M.			Martin Mrs J.B.M.			Martin Mrs J.B.M.			Martin Mrs J.B.M.		
3			Moss W.L.			Moss W.L. Guar			Moss W.L.			Moss W.L.		
4			Martin Mrs J.B.M.			Martin Mrs J.B.M.			Martin Mrs J.B.M.			Martin Mrs J.B.M.		
5			Roberts Mrs N.S.			Roberts Mrs N.S.			Roberts Mrs N.S.			Roberts Mrs N.S.		
6			Martin Mrs J.B.M.			Martin Mrs J.B.M.			Martin Mrs J.B.M.			Martin Mrs J.B.M.		
7			Alford O.H.			Alford O.H.			Alford O.H.			Alford O.H.		
8			Roberts Mrs N.S.			Roberts Mrs N.S.			Roberts Mrs N.S.			Roberts Mrs N.S.		
9			Alford O.H.			Alford O.H.			Alford O.H.			Alford O.H.		
10			Roberts Mrs N.S.			Roberts Mrs N.S.			Roberts Mrs N.S.			Roberts Mrs N.S.		
11			Alford O.H.			Alford O.H.			Alford O.H.			Alford O.H.		
12			"			"			"			"		
13			Martin Mrs J.B.M.			Martin Mrs J.B.M.			Martin Mrs J.B.M.			Martin Mrs J.B.M.		
14			Roberts Mrs N.S.			Roberts Mrs N.S.			Roberts Mrs N.S.			Roberts Mrs N.S.		
15			"			"			"			"		
16			Moss W.L.			Moss W.L. Guar			Moss W.L.			Moss W.L.		
17			Roberts Mrs N.S.			Roberts Mrs N.S.			Roberts Mrs N.S.			Roberts Mrs N.S.		
18			Inger J.C.			Inger J.C.			Inger J.C.			Inger J.C.		
19			Moss W.L.			Moss W.L. Guar			Moss W.L.			Moss W.L.		
20			Martin Mrs J.B.M.			Martin Mrs J.B.M.			Martin Mrs J.B.M.			Martin Mrs J.B.M.		
21			Alford O.H.			Keagy David			Nears Sandy			Nears Sandy		
22			Campfire C.N.			Campfire C.N.			Campfire C.N.			Campfire C.N.		
23			Moss W.L.			Moss W.L. Guar			Moss W.L.			Moss W.L.		
24			Campfire C.N.			Campfire C.N.			Campfire C.N.			Campfire C.N.		

"Contd"

SURVEY

Alford Add to Ala City

SECTION

TOWNSHIP

RANGE

MAP RECORDED IN

Map Book

Page

LOT	BLOCK	IMPROVEMENTS	1920	VALUE LAND	VALUE IMPTS.	1921	VALUE LAND	VALUE IMPTS.	1922	VALUE LAND	VALUE IMPTS.	1923	VALUE LAND	VALUE IMPTS.
1	25		Alford OH			Alford OH			Alford OH			Alford OH		
2			" "			" "			" "			" "		
3			Moss W.L.			Moss W.L.			Moss W.L.			Moss W.L.		
4			Alford OH			Alford OH			Alford OH			Alford OH		
5			Vaughan J.A. Roberts Mrs M.S.			Vaughan J.A. Roberts Mrs M.S.			Vaughan J.A. Roberts Mrs M.S.			Vaughan J.A. Roberts Mrs M.S.		
6			" "			" "			" "			" "		
7			Martin Mrs C.H.			Martin Mrs J.B.M.			Martin Mrs J.B.M.			Martin Mrs J.B.M.		
8			" "			" "			" "			" "		
9			Roberts Mrs M.S.			Roberts Mrs M.S.			Roberts Mrs M.S.			Roberts Mrs M.S.		
10			King W.D.			King R.L.			King R.L.			King R.L.		
11			King R.L.			King R.L.			" "			" "		
12			Leftwich M.L. Moss W.L.			Moss W.L.			Moss W.L.			Moss W.L.		
13			Moss H.B.			Lancaster W.B.			Lancaster W.B.			Chavers J.C.		
14			Farber U.W. Leftwich M.L.			Farber U.W.			Farber U.W.			Gross G.W.		
15			King W.D.			King R.L.			King R.L.			King W.D.		
16			King R.L.			King R.L.			at Cox J.L.			at Cox J.L.		
17			Moss W.L.			Moss W.L.			Moss W.L.			Moss W.L.		
18			King R.L.			King R.L.			at Cox J.L.			at Cox J.L.		
1	26		Moss W.L.			Moss W.L.			Moss W.L.			Moss W.L.		
2			Roberts Mrs M.S.			Roberts Mrs M.S.			Roberts Mrs M.S.			Roberts Mrs M.S.		
3			Liles J.D.			Liles J.D.			Liles J.D.			Liles J.D.		
4			Martin C.H.			Martin Mrs J.B.M.			Martin Mrs J.B.M.			Martin Mrs J.B.M.		
5			Borfield Bros			Borfield Mrs C.			Borfield Mrs C.			Moon L.R.		
6			Martin C.H.			Martin Mrs J.B.M.			Martin Mrs J.B.M.			Martin Mrs J.B.M.		
7			Moss W.L.			Moss W.L.			Moss W.L.			Moss W.L.		
8			" "			" "			" "			" "		
9			Alford OH			Alford OH			McLaghren E.A.			McLaghren E.A.		
10			Martin C.H.			Martin Mrs J.B.M.			Martin Mrs J.B.M.			Martin Mrs J.B.M.		
11			Leftwich M.L.			Leftwich M.L.			Leftwich J.W.			Leftwich J.W.		
12			Roberts Mrs M.S.			Roberts Mrs M.S.			Roberts Mrs M.S.			Roberts Mrs M.S.		
13			Woodliff Wm Co			Woodliff A.W.			Woodliff A.W.			Woodliff A.W.		
14			Alford OH			Alford OH			Alford OH			Alford OH		
15			" "			Davidson Frank			Davidson Frank			Moon L.R.		
16			Roberts Mrs M.S.			Roberts Mrs M.S.			Roberts Mrs M.S.			Roberts Mrs M.S.		
17			Martin Mrs C.H.			Martin Mrs J.B.M.			Martin Mrs J.B.M.			Martin Mrs J.B.M.		
18			" "			" "			" "			" "		
19			" "			" "			" "			" "		
20			" "			" "			" "			" "		
1	28		Cross Land Co			Cross Land Co			Cross Land Co			Rhea Joe		
2			" "			" "			" "			" "		
3			" "			" "			" "			Sutkins C.L.		
4			" "			" "			" "			" "		
5			" "			" "			" "			Clayton W.H.		
6			" "			" "			" "			" "		
7			Alford OH			Alford OH			Alford OH			Alford OH		
8			Goldman O.R.			Goldman O.R.			Goldman O.R.			Goldman O.R.		

Contd.

SURVEY

Alford Addition
To No City

SECTION

TOWNSHIP

RANGE

MAP RECORDED IN

Map Book

Page

Form No. 33-T-C 1940 MARSHALL & BRUCE CO., NASHVILLE

LOT	BLOCK	IMPROVEMENTS	1920	VALUE LAND	VALUE IMPTS.	1921	VALUE LAND	VALUE IMPTS.	1922	VALUE LAND	VALUE IMPTS.	1923	VALUE LAND	VALUE IMPTS.
9	28		Goldman O.R.			Goldman O.R.			Goldman O.R.			Goldman O.R.		
10			Alford O.H.			Alford O.H.			Alford O.H.			Alford O.H.		
11			" "			" "			" "			" "		
12			" "			" "			" "			" "		
13			Roberts Mrs N.S.			Roberts Mrs N.S.			Roberts Mrs N.S.			Roberts Mrs N.S.		
14			" "			" "			" "			" "		
15			" "			" "			" "			" "		
16			Martin Mrs C.C. Hqs			Martin Mrs J.B.M.			Martin Mrs J.B.M.			Martin Mrs J.B.M.		
17			Moss W.L. Guard			Moss W.L. Guard			Moss W.L.			Moss W.L.		
18			Kilgore W.F.			Kilgore W.F.			Kilgore W.F.			Kilgore W.F.		
19			" "			" "			Alford O.H.			Alford O.H.		
20			" "			Kilgore W.F.			Kilgore W.F.			Kilgore W.F.		
21			Alford O.H.			Alford O.H.			Alford O.H.			Alford O.H.		
22			Martin Mrs C.C. Hqs			Martin Mrs J.B.M.			Martin Mrs J.B.M.			Martin Mrs J.B.M.		
23			Alford O.H.			Alford O.H.			Alford O.H.			Alford O.H.		
24			Martin C.C. Hqs			Martin Mrs J.B.M.			Martin Mrs J.B.M.			Martin Mrs J.B.M.		
25			Budress T.P.			Nugara Joe			Nugara Joe			Nugara Joe		
26			Alford O.H.			Nugara Joe			Alford O.H.			Alford O.H.		
27			Budress T.P.			Nugara Joe			Nugara Joe			Nugara Joe		
28			Alford O.H.			Alford O.H.			Alford O.H.			Alford O.H.		
29		Trust Nat B	Savage Dr H.F.			Savage H.F.			Savage H.F.			Savage H.F.		
30			Roberts Mrs N.S.			Roberts Mrs N.S.			Roberts Mrs N.S.			Roberts Mrs N.S.		
31		Trust Nat B	Savage Dr H.F.			Savage H.F.			Savage H.F.			Savage H.F.		
32			Roberts Mrs N.S.			Roberts Mrs N.S.			Roberts Mrs N.S.			Roberts Mrs N.S.		
33			Alford O.H.			Alford O.H.			Alford O.H.			Alford O.H.		
34			Roberts Mrs N.S.			Roberts Mrs N.S.			Roberts Mrs N.S.			Roberts Mrs N.S.		
35			Mathis H.F.			Mathis H.F.			Flynt Alva			Flynt Alva		
36			Frank J.C.			Frank J.C.			Frank J.C.			Frank J.C.		
37			Frank J.C.			Frank J.C.			Frank J.C.			Frank J.C.		
38			Fenny H.W.			Riley J.F.			Riley J.F.			Riley J.F.		
39			Martin C.C. Hqs			Martin Mrs J.B.M.			Martin Mrs J.B.M.			Martin Mrs J.B.M.		
40			Cheorella T.B.			Cheorella T.B.			Cheorella T.B.			Cheorella T.B.		
41			Alford O.H.			" "			" "			" "		
42			Shahan W.P. Hqs			Shahan W.P. Hqs			Shahan W.P. Hqs			Shahan W.P. Hqs		
43			Bell W.A.			Bell W.A.			Bell W.A.			Bell W.A.		
44			" "			" "			" "			" "		
45			Savage Dr H.F.			Savage H.F.			Savage H.F.			Savage H.F.		
46			" "			" "			" "			" "		
47			" "			" "			" "			" "		
1	29		Coosa Land Co			Coosa Land Co			Coosa Land Co			Coosa Land Co		
2			" "			" "			" "			" "		
3			Taglioli Fabiano			Taglioli Fabiano			Taglioli Fabiano			Taglioli Fabiano		
4			Bellinger W.A.			Bellinger W.A.			Bellinger W.A.			Bellinger W.A.		
5			Taglioli Fabiano			Taglioli Fabiano			Taglioli Fabiano			Taglioli Fabiano		
6			Sand Mrs Sarah			Sand Mrs Sarah			Sand Mrs Sarah			Sand Mrs Sarah		
7			Campbell W.B.			Campbell W.B.			Campbell W.B.			Campbell W.B.		

Contd.

SURVEY *Alford Odd to Alcity*

LOT	BLOCK	IMPROVEMENTS	1920	VALUE LAND	VALUE IMPTS.	1921	VALUE LAND	VALUE IMPTS.	1922	VALUE LAND	VALUE IMPTS.	1923	VALUE LAND	VALUE IMPTS.
8	29		Cassa Land Co			Cassa Land Co			Cassa Land Co			Phillips W.C.		
9		"	"			"			"			"		
10		"	"	"			"		"			"		
11		Alford O.H.				Alford O.H.			Alford O.H.			Alford O.H.		
12		Moss W.L. Guar				Moss W.L. Guar			Moss W.L.			Moss W.L.		
13		Alford O.H.				Alford O.H.			Alford O.H.			Alford O.H.		
14		"	"			"			"			"		
15		"	"			"			"			"		
16		Roberts Mrs N.S.				Roberts Mrs N.S.			Roberts Mrs Namindeu			Roberts Mrs N.S.		
17		Moss W.L. Guar				Moss W.L. Guar			Moss W.L.			Moss W.L.		
18		Alford O.H.				Alford O.H.			Alford O.H.			Alford O.H.		
19		Kilgore W.F.				Kilgore W.F.			Kilgore W.F.			Kilgore W.F.		
20		Alford O.H.				Alford O.H.			Alford O.H.			Alford O.H.		
21		Smith Dane Roberts Mrs N.S.				Roberts Mrs N.S. Smith Dane			Roberts Mrs Namindeu Smith Dane			Roberts Mrs N.S. Smith Dane		
22		Smith Dane				"			"			Smith Dane		
23	Roberts Mrs N.S.				Roberts Mrs N.S.			Roberts Mrs Namindeu			Roberts Mrs N.S.			
24	Smith Dane				"			Smith Dane			Smith Dane			
25	Martin O.C. Hrs				Martin Mrs J.B.M.			Martin Mrs J.B.M.			Martin Mrs J.B.M.			
26	Roberts Mrs N.S.				Roberts Mrs N.S.			Roberts Mrs Namindeu			Roberts Mrs N.S.			
27	Alford O.H.				Alford O.H.			Alford O.H.			Alford O.H.			
28	Roberts Mrs N.S.				Roberts Mrs N.S.			Roberts Mrs Namindeu			Roberts Mrs N.S.			
29	Alford O.H.				Alford O.H.			Alford O.H.			Alford O.H.			
30	Phillips W.C.				Shaver Lige			Shaver Lige			Shaver Lige			
31	Alford O.H.				Alford O.H.			Alford O.H.			Alford O.H.			
32	Martin Mrs O.C. Hrs Hagin prop. - N.P.E. Co				Martin Mrs J.B.M.			Martin Mrs J.B.M.			Martin Mrs J.B.M.			
33	Bell W.A.				Hagin prop			Hagin prop			Hagin prop			
34	Alford O.H.				Alford O.H.			Alford O.H.			Alford O.H.			
35	Cassa Land Co				Erwin O.D.			Erwin O.D.			Erwin O.D.			
36	Moss W.L. Guar				Moss W.L. Guar			Moss W.L.			Moss W.L.			
37	"				" Do "			" "			" "			
38	Roberts Mrs N.S.				Roberts Mrs N.S.			Roberts Mrs Namindeu			Roberts Mrs N.S.			
39	"				"			"			"			
40	Smith R.D.				Smith R.D.			Smith R.D.			Smith R.D.			
41	Phillips W.O.				Morton J.C.			Morton J.C.			Morton J.C.			
42	Johnson H.M.				Walls D.L. Wife			Walls D.L. Wife			Walls D.L. Wife			
1	31	Stancie J.F.			Stancie J.F.			Stancie Amenda Co			Stancie Amenda Co			
2		Brooks W.H.			Brooks W.H.			Brooks W.H.			Brooks W.H.			
3		"			"			"			"			
4		Vaught John				Brooks W.H.			Brooks W.H.			Brooks W.H.		
5		Martin O.C. Hrs				Martin Mrs J.B.M.			Martin Mrs J.B.M.			Martin Mrs J.B.M.		
6		Moss W.L.				Moss W.L. Guar			Moss W.L.			Moss W.L.		
7		"				"			"			"		
8		Anderson J.F.				Anderson J.F.			Anderson J.F.			Anderson J.F.		
9		Griffin Mrs J. Mary				Griffin Mrs J. Mary			Griffin Mrs J. Mary			Griffin Mrs J. Mary		
10		Leas J.V.				Riley Mrs Emma			Riley Mrs Emma			Riley Mrs Emma		
11		Griffin Mrs J. Mary				Griffin Mrs J. Mary			Griffin Mrs J. Mary			Griffin Mrs J. Mary		

"Contd."

SURVEY

Alford Rd to Ala City

SECTION

TOWNSHIP

RANGE

MAP RECORDED IN

Map Book

Page

Form No. 3 S. T. C. - 1918 MARSHALL & BRUCE CO., NASHVILLE

LOT	BLOCK	IMPROVEMENTS	1920	VALUE LAND	VALUE IMPTS.	1921	VALUE LAND	VALUE IMPTS.	1922	VALUE LAND	VALUE IMPTS.	1923	VALUE LAND	VALUE IMPTS.
12	31		Griffin Mrs. Mrs. Emily			Jury Mrs. Annie A.			Penny Mrs. Susan A.			Penny Mrs. Susan A.		
13			Roberts Mrs. N.S.			Roberts Mrs. N.S.			Roberts Mrs. Nannie Sue			Roberts Mrs. N.S.		
14			Moss W.L.			Moss W.L. Guar			Moss W.L.			Moss W.L.		
15			Luice Mrs. A.E.			Luice Mrs. C.L.			Luice Mrs. C.L.			Luice Mrs. C.L.		
16			Hubbard Ella			Hubbard Mollie			Hubbard Mrs. Ella			Hubbard Ella		
17			Roberts Mrs. N.S.			Roberts Mrs. N.S.			Roberts Mrs. Nannie Sue			Roberts Mrs. N.S.		
18			Moss W.L.			Moss W.L. Guar			Moss W.L.			Moss W.L.		
19			Woodliff A.W.			Woodliff A.W.			Woodliff A.W.			Woodliff A.W.		
20			Coosa Land Co.			Coosa Land Co.			Coosa Land Co.			Coosa Land Co.		
1	32		Coosa Land Co.			Coosa Land Co.			Coosa Land Co.			Coosa Land Co.		
2			Moss W.L.			Moss W.L. Guar			Moss W.L.			Moss W.L.		
3			Roberts Mrs. N.S.			Roberts Mrs. N.S.			Roberts Mrs. Nannie Sue			Roberts Mrs. N.S.		
4			Moss W.L.			Moss W.L. Guar			Moss W.L.			Moss W.L.		
5			Roberts Mrs. N.S.			Roberts Mrs. N.S.			Roberts Mrs. Nannie Sue			Roberts Mrs. N.S.		
6			Stewart R.W. Hq			Stewart Mrs. R.W.			Stewart Mrs. R.W.			Stewart Mrs. R.W.		
7			Martin C.C. Hq			Martin Mrs. J.B.M.			Martin Mrs. J.B.M.			Martin Mrs. J.B.M.		
8			Simmons C.C.			Simmons C.C.			Simmons C.C.			Simmons C.C.		
9			McHenry R.L. Hq			McHenry R.L. Hq			McHenry R.L. Hq			McHenry R.L. Hq		
10			Liles J.V.			Liles J.V.			Liles J.V.			Liles J.V.		
11			Moss W.L.			Moss W.L. Guar			Moss W.L.			Moss W.L.		
12			Roberts Mrs. N.S.			Roberts Mrs. N.S.			Roberts Mrs. Nannie Sue			Roberts Mrs. N.S.		
13			Williams D.			Williams D.			Williams D.			Williams D.		
14			Liles J.V.			Liles J.V.			Liles J.V.			Liles J.V.		
15			Roberts Mrs. N.S.			Roberts Mrs. N.S.			Roberts Mrs. Nannie Sue			Roberts Mrs. N.S.		
16			Alford O.H.			Alford O.H.			Alford O.H.			Alford O.H.		
17			Roberts Mrs. N.S.			Roberts Mrs. N.S.			Roberts Mrs. Nannie Sue			Roberts Mrs. N.S.		
18			Moss W.L.			Moss W.L. Guar			Moss W.L.			Moss W.L.		
1	37		Light W.M. A.			Light W.M. A.			Light W.M. A.			Light W.M. A.		
2			Light W.M. A.			Light W.M. A.			Light W.M. A.			Light W.M. A.		
3			Woodliff			Woodliff			Woodliff			Woodliff		
4			"			"			"			"		
5			Ingber J.C.			Ingber J.C.			Ingber J.C.			Ingber J.C.		
6			Butcher O.P.			Butcher O.P.			Butcher O.P.			Butcher O.P.		
7			Moss W.L. Guar			Moss W.L. Guar			Moss W.L.			Moss W.L.		
8			Ingber J.C.			Ingber J.C.			Ingber J.C.			Ingber J.C.		
9			Alford O.H.			Alford O.H.			Alford O.H.			Alford O.H.		
10			Moss W.L. Guar			Moss W.L.			Moss W.L.			Moss W.L.		
11			Roberts Mrs. N.S.			Roberts Mrs. N.S.			Roberts Mrs. Nannie Sue			Roberts Mrs. N.S.		
12			Moss W.L. Guar			Moss W.L.			Moss W.L.			Moss W.L.		
13			Ingber J.C.			Ingber J.C.			Ingber J.C.			Ingber J.C.		
14			Martin Mrs. J.B.M.			Martin Mrs. J.B.M.			Martin Mrs. J.B.M.			Martin Mrs. J.B.M.		
15			Ingber J.C.			Ingber J.C.			Ingber J.C.			Ingber J.C.		
16			Roberts Mrs. N.S.			Roberts Mrs. N.S.			Roberts Mrs. Nannie Sue			Roberts Mrs. N.S.		
17			Ingber J.C.			Ingber J.C.			Ingber J.C.			Ingber J.C.		
18			Alford O.H.			Alford O.H.			Alford O.H.			Alford O.H.		
19			"			"			"			"		

Contd.

SURVEY

Alford Add #1 to City

"Continued"

SECTION

TOWNSHIP

RANGE

MAP RECORDED IN

Map Book

Page

LOT	BLOCK	IMPROVEMENTS	1920	VALUE LAND	VALUE IMPTS.	1921	VALUE LAND	VALUE IMPTS.	1922	VALUE LAND	VALUE IMPTS.	1923	VALUE LAND	VALUE IMPTS.
1	35		Hood W.S.			Hood W.S.			Hood W.S.			Hood W.S.		
2			Martin Mrs C. H. H.			Martin Mrs J.B.M.			Martin J.B.M.			Martin Mrs J.B.M.		
3			Hood W.S.			Hood W.S.			Hood W.S.			Hood W.S.		
4			Martin Mrs C. H. H.			Martin Mrs J.B.M.			Martin J.B.M.			Martin Mrs J.B.M.		
5			Hood W.S.			Hood W.S.			Hood W.S.			Hood W.S.		
6			Martin Mrs C. H. H.			Martin Mrs J.B.M.			Martin J.B.M.			Martin Mrs J.B.M.		
7			Hood W.S.			Hood W.S.			Hood W.S.			Hood W.S.		
8			Moss W.L.			Moss W.L. Guard			Moss W.L.			Moss W.L.		
9			Alford O.H.			Alford O.H.			Alford O.H.			Alford O.H.		
10			Moss W.L.			Moss W.L. Guard			Moss W.L.			Moss W.L.		
11			Alford O.H.			Alford O.H.			Alford O.H.			Alford O.H.		
12			Martin Mrs C. H. H.			Lipton M.L.			Lipton A.W.			Lipton A.W.		
13			Alford O.H.			Alford O.H.			Alford O.H.			Alford O.H.		
14			Martin			Martin Mrs J.B.M.			Lipton A.W.			Lipton A.W.		
15			Moss W.L.			Moss W.L. Guard			Moss W.L.			Moss W.L.		
16			Roberts Mrs N.S.			Roberts Mrs N.S.			Roberts Mrs N.S.			Roberts Mrs N.S.		
17			Moss W.L. Guard			Moss W.L. Guard			Moss W.L.			Moss W.L.		
18			Roberts Mrs N.S.			Roberts Mrs N.S.			Roberts Mrs N.S.			Roberts Mrs N.S.		
Ell	36		Martin Mrs C. H. H.			Martin Mrs J.B.M.			Martin Mrs J.B.M.			Martin Mrs J.B.M.		
2			" "			" "			" "			" "		
3			Alford O.H.			Alford O.H.			Alford O.H.			Alford O.H.		
4			" "			Alford O.H.			" "			" "		
5			Hood W.S. 31			Alford O.H.			Alford O.H.			Alford O.H.		
6			Hood W.S.			Hood W.S.			Hood W.S.			Hood W.S.		
1	33					Smith D.F.			Smith D.F.			Smith D.F.		
2			Roberts Mrs N.S.			Roberts Mrs N.S.			Roberts Mrs N.S.			Roberts Mrs N.S.		
3						Smith D.F.			Smith D.F.			Smith D.F.		
4			Alford O.H.			Epley J.H.			Epley J.H.			Epley J.H.		
5			Roberts Mrs N.S.			Roberts Mrs N.S.			Roberts Mrs N.S.			Roberts Mrs N.S.		
6			Moss W.L.			Moss W.L. Guard			Moss W.L.			Moss W.L.		
7			Alford O.H.			Alford O.H.			Alford O.H.			Alford O.H.		
8			Moss W.L.			Moss W.L. Guard			Moss W.L.			Moss W.L.		
9			" "			" "			" "			" "		
10						Clayton C.M.			Clayton C.M.			Clayton C.M.		
11						McGinnis B.E.			McGinnis B.E.			McGinnis B.E.		
12			Young Mrs Lydia			Young Mrs Lydia			Young Mrs Lydia			Young Mrs Lydia		
13			Moss W.L.			Moss W.L. Guard			Moss W.L.			Moss W.L.		
14			Luther Mrs Carrie B.			Luther Mrs Carrie B.			Luther Mrs Carrie B.			Luther Mrs Carrie B.		
15			Starling Geo			Starling Geo			Starling Geo			Starling Geo		
16			Weyrick Miss Nora			Weyrick Miss Nora			Weyrick Miss Nora			Weyrick Miss Nora		

SURVEY *Alford Add to City*

LOT	ACRES	IMPROVEMENTS	1920	VALUE LAND	VALUE IMPTS.	1921	VALUE LAND	VALUE IMPTS.	1922	VALUE LAND	VALUE IMPTS.	1923	VALUE LAND	VALUE IMPTS.
20	37		Moss W.L. Guar			Moss W.L.			Moss W.L.			Moss W.L.		
21			Martin Mrs C.C. Hrs			Martin Mrs J.B.M.			Martin Mrs J.B.M.			Martin Mrs J.B.M.		
1	38		" "			" "			" "			" "		
2			" "			" "			" "			" "		
3			" "			" "			" "			" "		
4			" "			" "			" "			" "		
5			" "			" "			" "			" "		
6			Moss W.L. Guar			W.L. Moss			Moss W.L.			Moss W.L.		
7			" "			" "			" "			" "		
8			Moss W.L. Guar Mitchell R.A.			Mitchell R.A.			Mitchell R.A.			Mitchell R.A.		
9			" "			" Do "			" "			" "		
10			Martin C.C. Hrs			Martin Mrs J.B.M.			Martin Mrs J.B.M.			Martin Mrs J.B.M.		
11			" "			" "			" "			" "		
12			" "			" "			" "			" "		
13			Roberts Mrs N.S.			Roberts Mrs N.S.			Roberts Mrs N.S.			Roberts Mrs N.S.		
14			" "			" "			" "			" "		
15			" "			" "			" "			" "		
16			" "			" "			" "			" "		
17			Moss W.L. Guar			Moss W.L. Guar			Moss W.L.			Moss W.L.		
18			" "			" "			" "			" "		
1	39		Roberts Mrs N.S.			Roberts Mrs N.S.			Roberts Mrs N.S.			Roberts Mrs N.S.		
2			" "			" "			" "			" "		
3			" "			" "			" "			" "		
4			Alford O.H.			Alford O.H.			Alford O.H.			Alford O.H.		
5			" "			" "			" "			" "		
6			Martin Mrs C.C. Hrs			Martin Mrs J.B.M.			Martin Mrs J.B.M.			Martin Mrs J.B.M.		
7			" "			" "			" "			" "		
8			" "			" "			" "			" "		
9			Roberts Mrs N.S.			Roberts Mrs N.S.			Roberts Mrs N.S.			Roberts Mrs N.S.		
10			Moss W.L. Guar			Moss W.L. Guar			Moss W.L.			Moss W.L.		
11			" "			" "			" "			" "		
12			" "			" "			" "			" "		
13			" "			" "			" "			" "		
14			" "			" "			" "			" "		
15			Snellgrove T.A.			Snellgrove T.A.			Snellgrove T.A.			Snellgrove T.A.		
16			" "			" "			" "			" "		
17			Alford O.H.			Alford O.H.			Alford O.H.			Alford O.H.		
18			" "			" "			" "			" "		
19			Roberts Mrs N.S.			Roberts Mrs N.S.			Roberts Mrs N.S.			Roberts Mrs N.S.		
20			Busk Robt Singer J.C.			Singer J.C.			Singer J.C.			Singer J.C.		
21			Cassa Land Co			Cassa Land Co			Cassa Land Co			Cassa Land Co		
22			" "			" "			" "			" "		
1	40		Martin Mrs C.C. Hrs			Martin Mrs J.B.M.			Martin Mrs J.B.M.			Martin Mrs J.B.M.		
2			Moss W.L. Hrs			Moss W.L. Guar			Moss W.L.			Moss W.L.		
3			" "			" "			" "			" "		
4			Martin Mrs C.C. Hrs			Martin Mrs J.B.M.			Martin Mrs J.B.M.			Martin Mrs J.B.M.		

"Contd"

SURVEY

Alford Add. to Ala City.

SECTION...

TOWNSHIP

RANGE

MAP RECORDED IN

Map Book Page

Form No. 4 S. T. C. 1040 MARSHALL & BRUCE CO. NASHVILLE

LOT	ACRES	IMPROVEMENTS	1920	VALUE LAND	VALUE IMPTS.	1921	VALUE LAND	VALUE IMPTS.	1922	VALUE LAND	VALUE IMPTS.	1923	VALUE LAND	VALUE IMPTS.
5	40		Martin Mrs CC			Martin Mrs JBM			Martin Mrs JBM			Martin Mrs JBM		
6			Alford OH			"			"			"		
7			Alford OH			Alford OH			Alford OH			Alford O.H.		
8			Roberts Mrs N.S.			Roberts Mrs N.S.			Roberts Mrs N.S.			Roberts Mrs N.S.		
9			"			"			"			"		
10			Moss W.L. Guad			Moss W.L. Guad			Moss W.L.			Moss W.L.		
11			Roberts Mrs N.S.			Roberts Mrs N.S.			Roberts Mrs N.S.			Roberts Mrs N.S.		
12			"			"			"			"		
13			Alford OH			Alford OH			Alford O.H.			Alford O.H.		
14			"			"			"			"		
15			Leftwich M.L. Martin Mrs CC			Leftwich M.L.			Economic Geo			Leftwich A.W.		
16			Leftwich M.L. Martin Mrs CC			Leftwich M.L.			"			"		
17			Coosa Land Co			Coosa Land Co			Coosa Land Co.			"		
18			"			"			"			"		

SURVEY *Alfords Add. # 4*
Plat City Ala.

SECTION _____
 TOWNSHIP _____
 RANGE _____ Map Book _____ Page _____

MAP RECORDED IN

LOT	BLOCK	IMPROVEMENTS	1920	VALUE LAND	VALUE IMPTS.	1921	VALUE LAND	VALUE IMPTS.	1922	VALUE LAND	VALUE IMPTS.	1923	VALUE LAND	VALUE IMPTS.
	<i>37</i>													
1														
2														
3														
4														
5														
6														
7						<i>Mass Wd Snow</i>								
8						" "								
9														
10						<i>Mass Wd Snow</i>								
11						" "								
12						"								
13						"			<i>August J.C.</i>					
14														
15														
16														
17														
18														
19														
20						<i>Mass Wd Snow</i>								
21														
	<i>38</i>													
1														
2														
3														
4														
5														
6						<i>Mass Wd Snow</i>								
7						"								
8														
9														
10						<i>Mass Wd Snow</i>								
11														
12														
13														
14														
15														
16														
17						<i>Mass Wd Snow</i>								
18						"								

Contd.

SURVEY *M. Bailey Add. Ala City, Ala.*

SECTION _____
 TOWNSHIP _____ MAP RECORDED IN _____
 RANGE _____ Map Book _____ Page _____

LOT	BLOCK	IMPROVEMENTS	1920	VALUE LAND	VALUE IMPTS.	1921	VALUE LAND	VALUE IMPTS.	1922	VALUE LAND	VALUE IMPTS.	1923	VALUE LAND	VALUE IMPTS.
	1		<i>Bailey M.</i>			<i>Bailey C.E.</i>			<i>Bailey C.E.</i>			<i>Bailey C.E.</i>		
1			"			"			"			"		
2			"			"			"			"		
3			"			"			"			"		
4			"			"			"			"		
5			"			"			"			"		
6			"			"			"			"		
7			"			"			"			"		
8			"			"			"			"		
9			"			"			"			"		
	2		"			"			"			"		
1			"			"			<i>Bailey C.E.</i>			<i>Bailey C.E.</i>		
2			"			"			"			"		
3			<i>Lancaster G.L.</i>			<i>Lancaster G.L.</i>			<i>Lancaster G.L.</i>			<i>Lancaster G.L.</i>		
4			<i>Bailey M.</i>			"			<i>Bailey C.E.</i>			<i>Bailey C.E.</i>		
5			"			"			"			"		
6			"			"			"			"		
7			"			"			"			"		
8			"			"			"			"		
9			"			"			"			"		
10			"			"			"			"		
11			"			"			"			"		
12			"			"			"			"		
13			"			"			"			"		
14			"			"			"			"		
15			"			"			"			"		
16			"			"			"			"		
17			"			<i>Lynn A.M.</i>			"			"		
18			"			<i>Lynn A.M.</i>			<i>Lynn A.M.</i>			<i>Lancaster R.L.</i>		
			"			"			<i>Bailey C.E.</i>			<i>Bailey C.E.</i>		
	3		"			"			"			"		
1			"			"			<i>Bailey C.E.</i>			<i>Bailey C.E.</i>		
2			"			"			"			"		
3			"			"			"			"		
4			"			"			"			"		
5			"			"			"			"		
6			"			"			"			"		
7			"			"			"			"		
8			"			"			"			"		
9			"			"			"			"		

SURVEY S. Bailey Add.
Ola City, Ala.

SECTION _____

TOWNSHIP _____

RANGE _____

MAP RECORDED IN

Map Book _____

Page _____

LOT	BLOCK	IMPROVEMENTS	1920	VALUE LAND	VALUE IMPTS.	1921	VALUE LAND	VALUE IMPTS.	1922	VALUE LAND	VALUE IMPTS.	1923	VALUE LAND	VALUE IMPTS.
	1		Wright J.D.			Dicker C.W.			Dicker U.W.			Dicker U.W.		
1			Wright J.D.						" "					
2			Jones J.H.						" "					
3			Roberson O.B.			Roberson O.B.			Roberson O.B.			Roberson O.B.		
4			Bell W.A.			Erwin Mrs T.M.			Erwin Mrs T.M.			Erwin Mrs T.M.		
5			"			"			"			"		
6			Bailey S.			Wright J.D.			Wright J.D.			Roberson O.B.		
7			Wright J.D.			"			" "			" "		
8			"			"			" "			" "		
9			Bailey S.			Bailey Sam			Bailey Sam			Bailey Sam		
10			"			"			" "			" "		
11			Peters J.H.			Peters J.H.			Peters J.H.			Peters J.H.		
12			"			Peters J.H.			" " Mrs.			" "		
13			Bailey M.			Bailey M.			Vain Street					
	2													
1			Bailey S.			Bailey S.			Bailey Sam			Bailey Sam		
2			"			"			" "			" "		
3			"			"			" "			" "		
4			"			"			" "			" "		
5		A	"			Bailey S.			Bailey Sam			Bailey Sam		
6			"			"			" "			" "		
7			"			"			" "			" "		
8			"			"			" "			" "		
9			"			"			" "			" "		
10			"			"			" "			" "		
11			"			"			" "			" "		
12			"			"			" "			" "		
13			"			"			" "			" "		
14			"			"			" "			" "		
15			"			"			" "			" "		
16			"			"			" "			" "		
17			"			"			" "			" "		
18			"			"			" "			" "		
19			"			"			" "			" "		
20			"			"			" "			" "		
21			"			"			" "			" "		
22			"			"			" "			" "		
23			"			"			" "			" "		
24			"			"			" "			" "		
25			"			"			" "			" "		
26			"			"			" "			" "		

^{2nd}
SURVEY *Sam Bailey add. could, but not recorded*

SECTION _____
 TOWNSHIP _____
 RANGE _____

MAP RECORDED IN
 Map Book _____ Page _____

Form No. 3 S. T. C. 1918 MARSHALL & BRUCE CO. NASHVILLE

LOT	BLOCK	IMPROVEMENTS	1920	VALUE LAND	VALUE IMPTS.	1921	VALUE LAND	VALUE IMPTS.	1922	VALUE LAND	VALUE IMPTS.	1923	VALUE LAND	VALUE IMPTS.
	1													
	2													
12	3													
12	4													
12	5													
12	6													
12	7													
12	8													
11	8													

Washum W. A.

*Putman W. A.
 Washum W. A.,
 Biggins J. A.*

SURVEY *Barron Ad.*
Ala. City, Ala.

LOT	BLOCK	IMPROVEMENTS	1920	VALUE LAND	VALUE IMPTS.	1921	VALUE LAND	VALUE IMPTS.	1922	VALUE LAND	VALUE IMPTS.	1923	VALUE LAND	VALUE IMPTS.
	1		<i>Rhea Joe</i>			<i>Barron E.M.</i> ^{see}			<i>Barron E.M.</i> ^{see}			<i>Barron E.M.</i>		
1			"			"			"			"		
2			"			"			"			"		
3			"			"			"			"		
4			"			"			"			"		
5			"			"			"			"		
6			"			"			"			"		
7			"			"			"			"		
	2					<i>Barron E.M.</i>			<i>Barron E.M.</i>			<i>Barron E.M.</i>		
1			"			"			"			"		
2			"			"			"			"		
3			"			"			"			"		
4			"			"			"			"		
5			"			"			"			"		
6			"			"			"			"		
7			"			"			"			"		
8			"			"			"			"		
	3		<i>Barron E.M.</i>			<i>Laureate St Barron E.M.</i>			<i>Laureate St Barron E.M.</i>			<i>Laureate St Barron E.M.</i>		
2			<i>Barron E.M.</i>			<i>Ingram M.M.</i>			<i>Ingram M.M.</i>			<i>Ingram M.M.</i>		
3			<i>" " W.B.</i>			<i>Laureate St</i>			<i>Laureate St</i>			<i>Laureate St</i>		
4			<i>Rhea Joe</i>											
5			"											
6			"											
7			"											
8			"											
9			"											
10			"											
11			"											
12			"											
13			"											
14			"											
15			"											
16			"											
17			"											
18			"											
19			"						<i>Hopper Burlington & Lewis</i>			<i>Hopper Burlington & Lewis</i>		
20			"						" "			" "		
	4					<i>Barron E.M.</i> ^{see}			<i>Barron E.M.</i> ^{see}			<i>Barron E.M.</i>		
1			"			"			"			"		
2			"			"			"			"		
3			"			"			"			"		

Contd.

SURVEY *Baron Add*
Clear City *Coald*

SECTION _____

TOWNSHIP _____

RANGE _____

MAP RECORDED IN

Map Book _____ Page _____

LOT	BLOCK	IMPROVEMENTS	1920	VALUE LAND	VALUE IMPTS.	1921	VALUE LAND	VALUE IMPTS.	1922	VALUE LAND	VALUE IMPTS.	1923	VALUE LAND	VALUE IMPTS.
19	7		Hopper & Burlington Rovers			Clayton C.F.			Clayton C.F.			Clayton C.F.		
20			" " "			" "			" "			" "		
	8													
1			Bailey C.E.			Bailey C.E.			Bailey C.E.			Bailey C.E.		
2			"			"			"			"		
3			"			"			"			"		
4			"			"			"			"		
5			Barron E.M.			Murray H.W.			Murray H.W.			Murray H.W.		
6			"			Murray H.W.			Murray H.W.			"		
7			"			Murray H.W.			"			"		
8			"			Murray JR			Barron E.M.			Barron E.M.		
9			"			"			"			"		
10			"			Murray JR			"			"		
11			"			"			"			"		

SURVEY *W.A. Bell Add.*

Ala City, Ala.

SECTION _____

TOWNSHIP _____

RANGE _____

MAP RECORDED IN _____

Map Book _____

Page _____

LOT	BLOCK	IMPROVEMENTS	1920	VALUE LAND	VALUE IMPTS.	1921	VALUE LAND	VALUE IMPTS.	1922	VALUE LAND	VALUE IMPTS.	1923	VALUE LAND	VALUE IMPTS.
	1													
1			Young Andrew J.			Young Andrew J.			Young Andrew J.			Young A. J.		
2			" "			" "			" "			" "		
3			" "			" "			" "			" "		
4			Ramsey L.B.			Ramsey L.B.			Ramsey L.B.			Ramsey L.B.		
5			" "			" Do "			" "			" "		
6			" "			" Do "			" "			" "		
7			Young Andrew J.			Young Andrew J.			" "			" "		
8			" "			" "			" "			" "		
9			" "			" "			" "			" "		
10			" "			" "			" "			" "		
11			" "			" "			Sims G.W.			Sims G.W.		
12			" "			" "			" "			" "		
13			" "			" "			Livingston Fred D.			" "		
	2													
1			Young Andrew J.			Young Andrew J.			Ratliff Geo.			Ratliff Geo.		
2			" "			" "			" "			" "		
3			" "			" "			" "			" "		
4			" "			" "			" "			" "		
5			" "			" "			" "			" "		
6			Herr Kate			Herr Kate			Herr Mrs Kate			Herr Mrs Kate		
7			" "			" "			Young Andrew J.			Young A. J.		
8			" "			" "			Bell W. A.			Bell W. A.		
9			" "			" "			" "			" "		
10			" "			" "			" "			" "		
11			" "			" "			" "			" "		
12			" "			" "			" "			" "		
13			" "			" "			" "			" "		

SURVEY *Camberton and Gibbs Sub Div lot 14-15 of Clayton Plott #1*

SECTION _____

TOWNSHIP _____

RANGE _____

MAP RECORDED IN _____

Map Book _____ Page _____

LOT	ACRES	IMPROVEMENTS	1920	VALUE LAND	VALUE IMPTS.	1921	VALUE LAND	VALUE IMPTS.	1922	VALUE LAND	VALUE IMPTS.	1923	VALUE LAND	VALUE IMPTS.
1	1					Prince J.E.			Gentry O.M.			Campbell J.A.		
2												" "		
3									Bornar N.H.					
4														
5						Mount J.H.			Mount J.A. & J.W.					
6														
7														
8						moon J.G.			Moore J.G.			Moore J.G.		
9						"			" "			" "		
10									Gibbs J.H.					
11									" "					
X	2													
1						Prince J.E.			Prince J.E.			Prince J.E.		
2						"			King R.L.			King R.L.		
3									Prince J.E.			Prince J.E.		
4									" "			" "		
5									Smith W.W.			Smith W.W.		
6									Jordan L. & F.K.			Jordan L. & F.K.		
7									Gibbs J.H.			Kirkland J.C.		
8									Strant N.A.			Strant N.A.		
9									" "			" "		
10									Smith W.W.			Smith W.W.		
11									Holzman C.R.			Holzman C.R.		
1	3								" "			" "		
2														
3						Thacker H.L.			Thacker H.L.			Thacker H.L.		
4						Jackson M. Miller			Jones R.W.			Jones R.W.		
5						"			Jones R.W.			Jones R.W.		
6						Miller J.M.			Miller J.M.			Miller J.M.		
7						Miller J.M.			" "			" "		
8						Gray J.L.			Gray J.L.			Gray J.L.		
9						Gray J.L.			" "			" "		
10						Gray J.L.			" "			" "		
11						Gray J.L.			" "			" "		
12														
13														
1	4													
2									Mrs E. Bryant					
3														
4						King R.L.			King R.L.			King R.L.		
5						King R.L.			" "			" "		
6						Beard J.H.P.			Wardman Mrs E.B.			Fatts H.L.		
7						" "			" "			" "		
8						" "			" "			" "		
9						Broom Mrs Lucia			Hollingsworth E.H.			Hollingsworth E.H.		

SURVEY

Cambron and Gibbs Sub Div of Lots 14 and 15 to Clayton (Sheet #1)

SECTION _____

TOWNSHIP _____

MAP RECORDED IN _____

Map Book _____ Page _____

Form No. 4 S. T. C. 1940 MARSHALL & BRUCE CO. NASHVILLE

LOT	ACRES	IMPROVEMENTS	1920	VALUE LAND	VALUE IMPTS.	1921	VALUE LAND	VALUE IMPTS.	1922	VALUE LAND	VALUE IMPTS.	1923	VALUE LAND	VALUE IMPTS.
10	4					Hollingsworth E.F. Weycuff C.W. Peterson J.R. Mrs			Hollingsworth E.F. Weycuff C.W. Peterson J.R. Mrs			Hollingsworth E.F. Weycuff C.W. Peterson J.R. Mrs		
11						Weycuff C.W.			Weycuff C.W.			" "		
12						" "			" "			" "		
13						" "			" "			" "		

SURVEY

Clayton Add. # 2 To # 1 - same page
same add up # 1 - see city

SECTION

TOWNSHIP

RANGE

MAP RECORDED IN

Map Book 9 Page 22

LOT	BLOCK	IMPROVEMENTS	1920	VALUE LAND	VALUE IMPTS.	1921	VALUE LAND	VALUE IMPTS.	1922	VALUE LAND	VALUE IMPTS.	1923	VALUE LAND	VALUE IMPTS.
	1		Gibbs J.H. Gray S.L. Lushans D.C. Lushans D.C. = 1921 Mount W.H. Ware J.R.			Gibbs J.H. Lushans B.A. Lushans J.H. Harris J.H. Clayton W.H.			Gibbs J.H. Lushans B.A. Harris J.H. Clayton C.M. Mount W.H. Gibbs J.H. Clayton W.Y.			Harris J.H. Clayton C.M. Mount W.H. Gibbs J.H. Clayton W.Y.		
	2		Clayton W.Y.			Clayton W.Y.			Clayton W.Y.			Clayton W.Y.		
	3		Bryant Mrs M.E. Gibbs J.H.			Gibbs J.H. Bryant Mrs M.E.			Gibbs J.H. Bryant Mrs M.E.			Gibbs J.H. Bryant Mrs M.E.		
	4		Clayton A.C.									Clayton A.C.		
	5		Rector J.H. Sims G.W.			Rector J.H. Sims G.W.			Rector J.H. Sims G.W.			Rector J.H. Sims G.W.		
	6		Rector J.H. Sims G.W.			Rector J.H. Sims G.W.			Rector J.H. Sims G.W.			Rector J.H. Sims G.W.		
	7		Rector J.H. Sims G.W.			Rector J.H. Sims G.W.			Rector J.H. Sims G.W.			Rector J.H. Sims G.W.		
	8		Calway Mrs M.E. Gibbs J.H.			Calway Mrs M.E. Gibbs J.H.			Calway Mrs M.E. Gibbs J.H.			Calway Mrs M.E. Gibbs J.H.		
	1	Cambroff & Gibbs Subdivision - 1 lot - 10 - Clayton # 2 - Ab. City.												
	1					Banner N.H. Stallings Mrs Mattie Banner N.H.			Banner N.H. Stallings Mrs Mattie Banner N.H.			Banner N.H. Stallings Mrs Mattie Banner N.H.		
	2					Banner N.H. Stallings Mrs Mattie Banner N.H.			Banner N.H. Stallings Mrs Mattie Banner N.H.			Banner N.H. Stallings Mrs Mattie Banner N.H.		
	3					Banner N.H. Stallings Mrs Mattie Banner N.H.			Banner N.H. Stallings Mrs Mattie Banner N.H.			Banner N.H. Stallings Mrs Mattie Banner N.H.		
	4					Banner N.H. Stallings Mrs Mattie Banner N.H.			Banner N.H. Stallings Mrs Mattie Banner N.H.			Banner N.H. Stallings Mrs Mattie Banner N.H.		
	5					Banner N.H. Stallings Mrs Mattie Banner N.H.			Banner N.H. Stallings Mrs Mattie Banner N.H.			Banner N.H. Stallings Mrs Mattie Banner N.H.		
	6					Banner N.H. Stallings Mrs Mattie Banner N.H.			Banner N.H. Stallings Mrs Mattie Banner N.H.			Banner N.H. Stallings Mrs Mattie Banner N.H.		
	7					Banner N.H. Stallings Mrs Mattie Banner N.H.			Banner N.H. Stallings Mrs Mattie Banner N.H.			Banner N.H. Stallings Mrs Mattie Banner N.H.		
	8					Banner N.H. Stallings Mrs Mattie Banner N.H.			Banner N.H. Stallings Mrs Mattie Banner N.H.			Banner N.H. Stallings Mrs Mattie Banner N.H.		
	9					Banner N.H. Stallings Mrs Mattie Banner N.H.			Banner N.H. Stallings Mrs Mattie Banner N.H.			Banner N.H. Stallings Mrs Mattie Banner N.H.		
	10					Banner N.H. Stallings Mrs Mattie Banner N.H.			Banner N.H. Stallings Mrs Mattie Banner N.H.			Banner N.H. Stallings Mrs Mattie Banner N.H.		
	11					Banner N.H. Stallings Mrs Mattie Banner N.H.			Banner N.H. Stallings Mrs Mattie Banner N.H.			Banner N.H. Stallings Mrs Mattie Banner N.H.		
	12					Banner N.H. Stallings Mrs Mattie Banner N.H.			Banner N.H. Stallings Mrs Mattie Banner N.H.			Banner N.H. Stallings Mrs Mattie Banner N.H.		
	13					Banner N.H. Stallings Mrs Mattie Banner N.H.			Banner N.H. Stallings Mrs Mattie Banner N.H.			Banner N.H. Stallings Mrs Mattie Banner N.H.		
	14					Banner N.H. Stallings Mrs Mattie Banner N.H.			Banner N.H. Stallings Mrs Mattie Banner N.H.			Banner N.H. Stallings Mrs Mattie Banner N.H.		
	15					Banner N.H. Stallings Mrs Mattie Banner N.H.			Banner N.H. Stallings Mrs Mattie Banner N.H.			Banner N.H. Stallings Mrs Mattie Banner N.H.		

SURVEY *Cropton Canal* *Clear City*

SECTION _____
TOWNSHIP _____
RANGE _____

MAP RECORDED IN
Map Book _____ Page _____

Form No. 35, I. C. 1916 MARSHALL & BRUCE CO., NASHVILLE

LOT	BLOCK	IMPROVEMENTS	1920	VALUE LAND	VALUE IMPTS.	1921	VALUE LAND	VALUE IMPTS.	1922	VALUE LAND	VALUE IMPTS.	1923	VALUE LAND	VALUE IMPTS.
11														
12														
13														
14						Harris J.R.			Harris J.R.			Harris J.R.		
15						Conroy J. L.			Gibbs J.H.			Gibbs J.H.		
16						Gibbs J.H.			Jackson Mrs. M. G.			" "		
17						Gibbs J.H.			Gibbs J.H.			" "		
18						Dupre J.B.			Dupre J.B.			Dupre Herbert		
19						Nolan J.J.			Dupre Herbert			Dupre J.B.		
20									Nolan J.J.			Nolan J.J.		
8														
9														
11						Kershaw R.S.			Kershaw R.S.			Kershaw R.S.		
12						" "			" "			" "		
14						Kershaw R.S.			Kershaw R.S.			Kershaw R.S.		

SURVEY

Clayton Add #1
 Clayton

SECTION

TOWNSHIP

RANGE

MAP RECORDED IN

Map Book Page

LOT	BLOCK	IMPROVEMENTS	1920	VALUE LAND	VALUE IMPTS.	1921	VALUE LAND	VALUE IMPTS.	1922	VALUE LAND	VALUE IMPTS.	1923	VALUE LAND	VALUE IMPTS.
	1					Cain Wm Majors J.B. Gibbs J.H.			Gibbs J.H. Cain W.J. Sims J.W.			Gibbs J.H. Sims J.W.		
	2		Kirkwood RA 1921 Jackson RA 1921			Chandler J.W. Carnett Allen Hudson V.M. Lumpkin C.A. Johnson J.E. Gibbs J.H.			Johnson J.E. Cain W.J. Sims J.W. Hudson V.M. Lumpkin C.A. Johnson J.E. Gibbs J.H.			Majors J.B. Carnett Allen Hudson V.M.		
	3													
	4					Bryant Mrs E. Gibbs J.H.			Gibbs J.H.			Gibbs J.H.		
	5		Wynn JA 1921			Hilton Grover			Hilton Grover			Hilton Grover		
	6		Moss Mrs JA 1921 Wynn JA 1921			Michalski C.E. Moyle J. Mrs Moore Hudson W.D.			Michalski C.E. Moyle J. Mrs Moore Hudson W.D.			Gibbs J.H. Michalski C.E. Moyle J. Mrs Moore Hudson W.D.		
	7		Wynn JA 1921			Cay J.B. Mrs Gardner C.E. Johnson J.E. ref			Cay J.B. Mrs Gardner C.E. Johnson J.E.			Cay J.B. Mrs Gardner C.E. Johnson J.E.		
	8													
	9		W.H. Whit mid 1921			Whit mid Hilton W.H. W. Entickum C.F. Hales J.T.			Whit mid Hilton W.H. W. Entickum C.F. Hales J.T.			Acton W.H. W. Entickum C.F. Whit mid		
	10					May Mrs Jennie D Hales J.T.			May Mrs Jennie D Hales J.T.			May Mrs Jennie D		
	11		50/210			Brothers D.E. Acton W.H. May Mrs Jennie D			Brothers D.E. Acton W.H. May Mrs Jennie D			Acton W.H. W. Entickum C.F. May Mrs Jennie D		
	12					Bell W.A.								
	13					Holland B.C. Harris J.H. Holland J.W. 52 Bonner N.H.			Holland B.C. Harris J.H. Holland J.W. 52 Bonner N.H.			Holland B.C. Harris J.H. Holland J.W. 52 Bonner N.H.		
	14					Hilton Grover Gibbs J.H.			Hilton Grover Gibbs J.H.			Hilton Grover Gibbs J.H.		
	1					Gibbs J.H. Phillips W.D. Holland J.W.			Gibbs J.H. Phillips W.D. Holland J.W.			Gibbs J.H. Phillips W.D. Holland J.W.		
	2					Ellis O.W. Holland J.W.			Ellis O.W. Holland J.W.			Ellis O.W. Holland J.W.		
	3		Coef 180 Ramsey RA 1921			Holland B.C. Beard W.E.			Holland B.C. Beard W.E.			Holland B.C. Beard W.E.		
	4					Holland B.C.			Holland B.C.			Holland B.C.		
	5					Gibbs J.H.			Gibbs J.H.			Gibbs J.H.		
	6					Gibbs J.H.			Gibbs J.H.			Gibbs J.H.		
	7					Gibbs J.H.			Gibbs J.H.			Gibbs J.H.		
	8					Gibbs J.H.			Gibbs J.H.			Gibbs J.H.		
	9					Gibbs J.H.			Gibbs J.H.			Gibbs J.H.		
	10					Gibbs J.H.			Gibbs J.H.			Gibbs J.H.		
	11					Gibbs J.H.			Gibbs J.H.			Gibbs J.H.		
	(2)					Brown Mrs J. Phillips W.D. Lupton W.L.			Phillips W.D. Brown Mrs J.			Phillips W.D.		
	1					Sims J.M.			Sims J.M.			Sims J.M.		
	2													
	3													
	4													
	5													
	6													

Clayton

SURVEY *Coytous Add 'Cauld'*
As City

SECTION _____
TOWNSHIP _____
RANGE _____

MAP RECORDED IN _____
Map Book _____ Page _____

Form No. 2 S. T. C. 1916 MARSHALL & BRUCE CO. NASHVILLE

LOT	BLOCK	IMPROVEMENTS	1920	VALUE LAND	VALUE IMPTS.	1921	VALUE LAND	VALUE IMPTS.	1922	VALUE LAND	VALUE IMPTS.	1923	VALUE LAND	VALUE IMPTS.
7	(2)					Gibbs J.H.			Gibbs J.H. Haynes J.M.			Gibbs J.H.		
8						Dwight Mfg Co			Dwight Mfg Co			Dwight Mfg Co		
9						Dwight Mfg Co			"			"		
10						Dwight Mfg Co			"			"		
11														
12	16					Pr. Patrick Weller Jackson E.L.			Jackson E.L.			Jackson E.L.		

SURVEY *Clapp - Clayton add* *Ala City*

LOT	BLOCK	IMPROVEMENTS	1920	VALUE LAND	VALUE IMPTS.	1921	VALUE LAND	VALUE IMPTS.	1922	VALUE LAND	VALUE IMPTS.	1923	VALUE LAND	VALUE IMPTS.
1	1		Prince W.Y.			Prince W.Y.			Prince W.Y.			Prince W.Y.		
2			Sims G.W.			Sims G.W.								
3			Prince W.Y.			Prince W.Y.			Prince W.Y.			Prince W.Y.		
4			Sims G.W.			Sims G.W.								
1	2		Parris J.A. Smith P.C.			Parris J.A. Smith P.C.			Parris J.A. Smith P.C.			Lucy Fred Smith P.C.		
2			" "			" "			" "			" "		
3			Murphree W.T.			Murphree W.T.			Murphree W.T.					
4														
5														
6			Prince W.Y.			Prince W.Y.			Prince W.Y.			Prince W.Y.		
7			" "			" "			" "			" "		
8			" "			" "			" "			" "		
9			" "			" "			" "			" "		
1	3		Parris J.A.			Self W.T.			Self W.T.			Self W.T.		
2			Self W.T.			" "			" "			" "		
3			" "			" "			" "			" "		
4			" "			" "			" "			" "		
5			Prince W.Y.			Prince W.Y.			Prince W.Y.			Prince W.Y.		
6			" "			" "			" "			" "		
7			" "			" "			" "			" "		
8			" "			" "			" "			" "		
1	4		Ralls Mrs AW. Clyburn Mrs O.			1/2 Ralls Mrs AW. 1/2 Clayton D. Mrs O. Angle G.T.			1/2 Ralls Mrs AW. 1/2 Clayton D. Mrs O. Angle G.T.			1/2 Ralls Mrs AW. 1/2 Clayton D. Mrs O. Angle G.T.		
2			Chandler G.W. Ralls Mrs AW. Clyburn Mrs O.			1/2 Ralls Mrs AW. 1/2 Clayton D. Mrs O. Angle G.T.			1/2 Ralls Mrs AW. 1/2 Clayton D. Mrs O. Angle G.T.			1/2 Ralls Mrs AW. 1/2 Clayton D. Mrs O. Angle G.T.		
3			" "			1/2 Ralls Mrs AW. 1/2 Clayton D. Mrs O. Angle G.T.			1/2 Ralls Mrs AW. 1/2 Clayton D. Mrs O. Angle G.T.			1/2 Ralls Mrs AW. 1/2 Clayton D. Mrs O. Angle G.T.		
4			" "			1/2 Ralls Mrs AW. 1/2 Clayton D. Mrs O. Angle G.T.			1/2 Ralls Mrs AW. 1/2 Clayton D. Mrs O. Angle G.T.			1/2 Ralls Mrs AW. 1/2 Clayton D. Mrs O. Angle G.T.		
5			" "			1/2 Ralls Mrs AW. 1/2 Clayton D. Mrs O. Angle G.T.			1/2 Ralls Mrs AW. 1/2 Clayton D. Mrs O. Angle G.T.			1/2 Ralls Mrs AW. 1/2 Clayton D. Mrs O. Angle G.T.		
6			" "			1/2 Ralls Mrs AW. 1/2 Clayton D. Mrs O. Angle G.T.			1/2 Ralls Mrs AW. 1/2 Clayton D. Mrs O. Angle G.T.			1/2 Ralls Mrs AW. 1/2 Clayton D. Mrs O. Angle G.T.		
7			" "			1/2 Ralls Mrs AW. 1/2 Clayton D. Mrs O. Angle G.T.			1/2 Ralls Mrs AW. 1/2 Clayton D. Mrs O. Angle G.T.			1/2 Ralls Mrs AW. 1/2 Clayton D. Mrs O. Angle G.T.		
8			" "			1/2 Ralls Mrs AW. 1/2 Clayton D. Mrs O. Angle G.T.			1/2 Ralls Mrs AW. 1/2 Clayton D. Mrs O. Angle G.T.			1/2 Ralls Mrs AW. 1/2 Clayton D. Mrs O. Angle G.T.		
9			" "			1/2 Ralls Mrs AW. 1/2 Clayton D. Mrs O. Angle G.T.			1/2 Ralls Mrs AW. 1/2 Clayton D. Mrs O. Angle G.T.			1/2 Ralls Mrs AW. 1/2 Clayton D. Mrs O. Angle G.T.		
10			" "			1/2 Ralls Mrs AW. 1/2 Clayton D. Mrs O. Angle G.T.			1/2 Ralls Mrs AW. 1/2 Clayton D. Mrs O. Angle G.T.			1/2 Ralls Mrs AW. 1/2 Clayton D. Mrs O. Angle G.T.		
11			" "			1/2 Ralls Mrs AW. 1/2 Clayton D. Mrs O. Angle G.T.			1/2 Ralls Mrs AW. 1/2 Clayton D. Mrs O. Angle G.T.			1/2 Ralls Mrs AW. 1/2 Clayton D. Mrs O. Angle G.T.		
12			" "			1/2 Ralls Mrs AW. 1/2 Clayton D. Mrs O. Angle G.T.			1/2 Ralls Mrs AW. 1/2 Clayton D. Mrs O. Angle G.T.			1/2 Ralls Mrs AW. 1/2 Clayton D. Mrs O. Angle G.T.		
13			" "			1/2 Ralls Mrs AW. 1/2 Clayton D. Mrs O. Angle G.T.			1/2 Ralls Mrs AW. 1/2 Clayton D. Mrs O. Angle G.T.			1/2 Ralls Mrs AW. 1/2 Clayton D. Mrs O. Angle G.T.		
1	5		Prince W.Y.			Prince W.Y.			Prince W.Y.			Prince W.Y.		
2			" "			" "			" "			" "		
3			Chandler W.M.			Chandler W.M.			Chandler W.M.			Chandler W.M.		
4			" "			" "			" "			" "		
5			" "			" Do "			" "			" "		
6			" "			" Do "			" "			" "		
7			" "			" Do "			" "			" "		

Mrs. A. W. Ralls owned 1/2 lot 13
 1/2 lot 13 B.C.

SURVEY

*Clapp & Clayton add & Contd
Dea. City*

SECTION _____
TOWNSHIP _____
RANGE _____

MAP RECORDED IN
Map Book _____ Page _____

Form No. 3 S. T. C. 1946 MARSHALL & BRUCE CO., NASHVILLE

LOT	BLOCK	IMPROVEMENTS	1920	VALUE LAND	VALUE IMPTS.	1921	VALUE LAND	VALUE IMPTS.	1922	VALUE LAND	VALUE IMPTS.	1923	VALUE LAND	VALUE IMPTS.
8	5	Contd												
9														
10														
11			Kircus E.H.			Kircus E.H.			Kircus E.H.					
12			Partner W.H.			Partner W.H.			Partner W.H.			Partner W.H.		
13			" "			Partner W.H.			" "			" "		

SURVEY

Central Pa. City Add

SECTION

TOWNSHIP

RANGE

MAP RECORDED IN

Map Book

Page

LOT	BLOCK	IMPROVEMENTS	1920	VALUE LAND	VALUE IMPTS.	1921	VALUE LAND	VALUE IMPTS.	1922	VALUE LAND	VALUE IMPTS.	1923	VALUE LAND	VALUE IMPTS.
1			Fitts Geo L			^{in addition} Fitts Geo L			Fitts Geo L			Fitts Geo L		
2			Phillips W.C. (see 71 above)			Phillips W.C.			Putman W.J.			Putman W.J.		
3			Morton J.C.			Goddard Wm Sam			Goddard Wm Sam			Goddard Wm Sam		
4			Freeman Mrs Ida			Freeman Mrs Ida			Freeman Mrs Ida			Freeman Mrs Ida		
5			Ala bity Jail											
6			Erwin D.D.			Hartline Albert			Hartline Albert			Hartline Albert		
7			Thacker G.W.			Thacker G.W.			Thacker G.W.			Thacker G.W.		
8			Maquon Mrs S.H.			Morton A.L.			Morton A.L.			Morton A.L.		
9			Smith W.C.			Smith W.C.			Smith W.C.			Smith W.C.		
10			Maxwell Tom			Maxwell Tom			Maxwell Mrs Tom			Maxwell Mrs Tom		
11			Walsh B.T.			Walsh B.T.			Walsh F.S. ex			Walsh F.S. ex		
12			"			Shahan A.E.			"			Barron Ernest		
13			"			Walsh F.S.			Walsh F.S. ex			Walsh F.S. ex		
14			Harrison Mrs Mary			Barron E.M.			Barron E.M.			Barron E.M.		
15			"			Harrison Mrs Mary			Harrison Mrs Mary			"		
16			Kerr J.H.			"			Barron E.M.			"		
17			Reavis L.E.			Reavis L.E.			Reavis L.E.			Reavis L.E.		
18			"			Reavis L.E.			"			"		
19			Kerr Geo D.			Kerr Geo D.			Kerr D & Geo			Kerr Geo D		
20			Bramson D.B.			Bramson D.B.			Bramson D.B.			Bramson D.B.		
21			Walsh F.S.			Walsh F.S.			Walsh F.S. ex			Walsh F.S. ex		
22		see	Bell W.A.			Bell W.A.			Bell W.A.			Bell W.A.		
23		all	"			Shahan A.E.			"			"		
24			Payne Flora S.			Payne Flora S.			Payne Flora S.			Payne Flora S.		
25			Shahan A.E.			Shahan A.E.			Shahan A.E.			Shahan A.E.		
26			Davis Mrs Eula D			Davis Mrs Eula D			Davis Mrs Eula D			Davis Mrs Eula D		
27			Young Mrs Anne			Young Mrs Anne			Miller Mrs G.L.			Miller Mrs G.L.		
28			Putman W.J.			Putman W.J.			Putman W.J.			Putman W.J.		
29			Bondale N.H.			Phillips W.C.			Phillips W.C.			Phillips W.C.		
30			Walsh B.T.			Phillips W.C.			"			"		
31			"			Phillips W.C.			"			"		
32			"			Phillips W.C.			"			"		
33			Phillips W.C.			Phillips W.C.			"			"		
34			Walsh B.T.			Phillips W.C.			"			"		
35			^{domestic} Blews Smith			Blews & Smith			Blews & Smith			Blews & Smith		
36			Phillips W.C.			Phillips W.C.			Phillips W.C.			Phillips W.C.		
37			Phillips W.C.			Phillips W.C.			Phillips W.C.			Phillips W.C.		
38			Phillips W.C.			"			"			"		
39			"			"			"			"		
40			Walsh B.T.			"			"			"		
41			Phillips W.C.			"			Morton J.C.			Morton J.C.		
42			Shahan A.E.			Shahan A.E.			Shahan A.E.			Shahan A.E.		
43			" W.E.			Shahan W.E.			Putman W.J.			Putman W.J.		
44			Walsh B.T.			Erwin D.D.			Erwin D.D.			Erwin D.D.		
45			"			"			"			"		

CENT. PA. CITY

SURVEY *Central Ave City add*

SECTION _____
 TOWNSHIP _____
 RANGE _____
 MAP RECORDED IN _____
 Map Book _____ Page _____

LOT	BLOCK	IMPROVEMENTS	1920	VALUE LAND	VALUE IMPTS.	1921	VALUE LAND	VALUE IMPTS.	1922	VALUE LAND	VALUE IMPTS.	1923	VALUE LAND	VALUE IMPTS.
46			Erwin D.D.			Erwin D.D.			Erwin D.D.			Erwin D.D.		
47			Erwin D.D.			Erwin D.D.			Erwin D.D.			" "		
48			Shohon Leuil			Shohon L.W.			" "			" "		
49			Shohon Chas P.			Shohon Chas. P.			Young Andrew J.			" "		
50			"			Shohon Chas. P.			" "			Young A. J.		
51			Walsh B.G. D.D. Erwin			Erwin D & D			Erwin D & D			Erwin D & D		
52			Erwin Marion			Erwin Marion			Erwin Marion			Erwin Marion		
53			Erwin D.D.			Erwin D.D.			Erwin D.D.			Young A. J.		
54			" "			" "			" "			" "		
55			" "			" "			" "			" "		
56			Walsh B.G.			Walsh B.G.			Walsh F.S. ex			Walsh F.S. ex		
57			Morton A.L.			Morton A.L.			Morton A.L.			Morton A.L.		
58			Erwin D.D.			Erwin D.D.			Erwin D.D.			Erwin D.D.		
59			" "			" "			40' wide Alverson Bill			40' Alverson Bill		
60			Phillips W.O.			Phillips W.O.			Phillips W.O.			Phillips W.O.		
			Shohon A.E. - C.P.			Shohon L.W.			Shohon L.W.			Shohon L.W.		
			" "			" "			" "			" "		
			" "			Shohon L.W.			" "			" "		
			Erwin Robt			Erwin Robt			Erwin Robt			Hubbard L.L.		
			Ramsey Mrs. S.L.			Morton J.C.			Morton J.C.			Morton J.C.		
			Bell W.A.			Carl Walter			Bell W.A.			Bell W.A.		
			Cox Walter			Carl Walter			" "			" "		
67			Hargreaves J.M.			Carl Walter			" "			" "		
68			Hargreaves W.D.			Hargreaves W.D.			Hargreaves W.D.			Hargreaves W.D.		
69			Walsh B.G.			Walsh B.G.			Walsh B.G.			Walsh B.G.		
70			" 106' 4' x 100'			" 106' 4' x 100'			" 106' 4' x 100'			" 106' 4' x 100'		
71			Walsh B.G.			Walsh B.G.			Walsh F.S. ex			" "		
72			" "			" "			" "			" "		
73			" "			" "			" "			" "		
74			Shohon A.E.			Shohon A.E.			Shohon A.E.			Shohon A.E.		
75			Shohon W.E.			Shohon W.E.			Shohon W.E.			Shohon W.E.		
76			Duncan Miss Nell			Carl Walter			Cox Walter			Cox Walter		
77			Duncan O.D.			Duncan O.D.			Duncan O.D.			Duncan O.D.		
78			Fabiani Taglioli			Fabiani Taglioli			Fabiani Taglioli			Fabiani Taglioli		
79			Harris J.H.			Harris J.H.			Harris J.H.			Harris J.H.		
80			" "			" "			Harris J.H.			" "		
81			Pitman W.D.			Pitman W.D.			Pitman W.D.			Pitman W.D.		
82			Shohon Bonnie D.			Shohon Bonnie D.			Shohon Bonnie D.			Shohon Bonnie D.		
83			Erwin Robt			" "			" "			" "		
84			Shohon Bonnie D.			Adams W.D.			Adams W.D.			Adams W.D.		
85			Adams W.D.			Adams W.D.			Adams W.D.			Adams W.D.		
86			" "			Adams W.D.			Adams W.D.			Adams W.D.		
87			Fabiani Taglioli			Fabiani Taglioli			Fabiani Taglioli			Fabiani Taglioli		
88			Duncan Chas O.			Fabiani Taglioli			Fabiani Taglioli			Fabiani Taglioli		
89			Adams W.D.			Buffington O.G.			Buffington O.G.			Buffington O.G.		
90			Davis Mrs Eula			Davis Mrs Eula			Davis Mrs Eula			Davis Mrs Eula		
91			Walsh B.G.			Morton J.C.			Morton J.C.			Morton J.C.		

SURVEY *Central Ave City and Court*

LOT	BLOCK	IMPROVEMENTS	1920	VALUE LAND	VALUE IMPTS.	1921	VALUE LAND	VALUE IMPTS.	1922	VALUE LAND	VALUE IMPTS.	1923	VALUE LAND	VALUE IMPTS.
91			Walsh B.T.			Morton J.C.			Morton J.C.			Morton J.C.		
92			" "			Walsh 939			Walsh F.S. & Co.			Walsh F.S. & Co.		
93			" "			" "			" "			" "		
94			" "			" "			" "			" "		
95			Payne Flora S.			Payne Flora S.			Payne Flora S.			Payne Flora S.		
96			Davis Eula Mae			Davis M. Eula D.			Davis M. Eula D.			Davis M. Eula D.		
97			" "			" "			" "			" "		
98			Walsh B.T.			Walsh B.T.			Walsh F.S. & Co.			Walsh F.S. & Co.		
99			Shohan A.E.			Shohan A.E.			Shohan A.E.			Shohan A.E.		
100			Payne Flora S.			Payne Flora S.			Payne Flora S.			Payne Flora S.		
101			Shohan John			J. Shohan			Phillips W.D.			Phillips W.D.		
102			Bell W.A.			Bell W.A.			Bell W.A.			Bell W.A.		
103			Drake Geo			Drake Geo			Drake George			Drake George		
104			Erwin D.D.			Erwin D.D.			Erwin D.D.			Erwin D.D.		
105			" "			Jate Bill			Jate Bill			Jate Bill		
106			Walsh B.T.			Walsh B.T.			Walsh F.S. & Co.			Walsh F.S. & Co.		
107			" "			Walsh 939			" "			" "		
108			" "			Dixon			Dobbin B.F.			Dobbin B.F.		
109			Erwin D.D.			Erwin D.D.			Erwin D.D.			Erwin D.D.		
110			" "			Erwin D.D.			Erwin D.D.			Erwin D.D.		
111			" "			Erwin D.D.			" "			" "		
112			" "			Wright J.W.			" "			" "		
113			" "			Vinson J.J.			Vinson L.L.			Vinson L.L.		
114			Walsh B.T.			Walsh B.T.			" "			" "		
115			Bell W.A.			Bell W.A.			Bell W.A.			Bell W.A.		
116			Goodhue A.E.			Goodhue A.E.			Goodhue A.E.			Goodhue A.E.		
117			Erwin Robt			Erwin Robt			Erwin Robt			Erwin Robt		
118			Dauglio-Capazza			Pietro Montelione			Montelione Pietro			Montelione Pietro		
119			Bell W.A.			Bell W.A.			Bell W.A.			Bell W.A.		
120			" "			Bell W.A.			Bell W.A.			Bell W.A.		
121			" "			" "			" "			" "		
122			" "			" "			" "			" "		
123			" "			" "			" "			" "		
124			" "			" "			" "			" "		
125			Walsh B.T.			Walsh B.T.			Walsh F.S. & Co.			Walsh F.S. & Co.		
126			Shohan Jno			Shohan John			Shohan Jno			Shohan Jno		
127			Shohan W.E.			Shohan W.E.			Shohan W.E.			Shohan W.E.		
128			Shohan A.E.			Shohan A.E.			Shohan A.E.			Shohan A.E.		
129			Shohan Louis W.			Shohan L.W.			Shohan L.W.			Shohan L.W.		
130			Payne Flora S.			Payne Flora S.			Payne Flora S.			Payne Flora S.		
131			Shohan Jno			Shohan Jno			Shohan Jno			Shohan Jno		
132			Duncan Miss Nell			Erwin D.D.			Erwin D.D.			Erwin D.D.		
133			Walsh B.T.			Walsh B.T.			Walsh F.S. & Co.			Walsh F.S. & Co.		
134			" "			" "			" "			" "		
135			" "			" "			" "			" "		

SURVEY *Centre Ave City, Ala*

SECTION _____

TOWNSHIP _____

RANGE _____

MAP RECORDED IN _____

Map Book _____ Page _____

Form No. 3 S. T. C. 1918 MARSHALL & BRUCE CO., NASHVILLE

LOT	BLOCK	IMPROVEMENTS	1920	VALUE LAND	VALUE IMPTS.	1921	VALUE LAND	VALUE IMPTS.	1922	VALUE LAND	VALUE IMPTS.	1923	VALUE LAND	VALUE IMPTS.
126			Walsh B.T.			Walsh B.T.			Walsh F.S. ex.			Walsh F.S. ex.		
127			Bell W.A.			Bell W.A.			Bell W.A.			Bell W.A.		
128			" "			" "			" "			" "		
129			" "			" "			" "			" "		
130			" "			" "			" "			" "		
131			" "			" "			" "			" "		
132			Colvin J.H.			Colbert C.H.			Colbert C.H.			Colbert C.H.		
133			Duncan Chas. O.			Duncan Chas. O.			Duncan Chas. O.			Duncan Chas. O.		
134			Augustine Ruth. A.			Augustine Ruth. A.			Augustine Ruth. A.			Augustine Ruth. A.		
135			Duncan Mrs. Nell			Duncan Mrs. Nell			Duncan Mrs. Nell			Duncan Mrs. Nell		
136			Shahan Laurie			Shahan Laurie			Shahan L.W.			Shahan L.W.		
137			Walsh B.T.			Walsh B.T.			Walsh F.S. ex.			Walsh F.S. ex.		
138			" "			" "			" "			" "		
139			" "			" "			" "			" "		
140			" "			" "			" "			" "		
141			" "			" "			" "			" "		
142			Garrett Gus			Garrett Gus			Garrett Gus			Garrett Gus		
143			Harvey Chas. E.			Harvey Chas. E.			Harvey Chas. E.			Harvey Chas. E.		
144			Walsh B.T.			Brown Jip			Church			Church		
145			" "			Phillips W.O.			Phillips W.O.			Phillips W.O.		
146			" "			Walsh B.T.			Walsh F.S. ex.			Walsh F.S. ex.		
147			" "			" "			" "			" "		
148			" "			" "			" "			" "		
149			" "			" "			" "			" "		
150			Davis Mrs. Lula D.			Davis Mrs. Lula D.			Davis Mrs. Lula D.			Davis Mrs. Lula D.		
151			Walsh B.T.			Phillips W.O.			Phillips W.O.			Phillips W.O.		
152			" "			Walsh B.T.			Blissitt J.H.			Blissitt J.H.		
153			" "			Walsh B.T.			Walsh F.S. ex.			Walsh F.S. ex.		
154			" "			" "			" "			" "		
155			" "			" "			" "			" "		
156			" "			" "			" "			" "		
157			" "			" "			" "			" "		
158			Davis Mrs. Lula D.			Davis Mrs. Lula D.			Davis Mrs. Lula D.			Davis Mrs. Lula D.		
159			Walsh B.T.			Phillips W.O.			Phillips W.O.			Phillips W.O.		
160			" "			Walsh B.T.			Blissitt J.H.			Blissitt J.H.		
161			" "			Walsh B.T.			Walsh F.S. ex.			Walsh F.S. ex.		
162			" "			" "			" "			" "		
163			Shahan A.E.			Shahan A.E.			Shahan A.E.			Shahan A.E.		
164			Curry Mark			Curry Mark			Curry Mark			Curry Mark		
165			Bell W.A.			Bell W.A.			Church			Church		
166			Shahan Laurie			Shahan L.W.			Shahan L.W.			Shahan L.W.		
167			" "			" "			" "			" "		
168			Walsh B.T.			Shahan L.W.			" "			" "		
169			Bell W.A.			Davis Oliver Wife			Davis Oliver Wife			Davis Oliver Wife		
170			Phillips W.O.			Phillips W.O.			Phillips W.O.			Phillips W.O.		
171			Walsh B.T.			Walsh B.T.			Birmingham Laura			Birmingham Laura		
172			Duncan Chas. O.			Duncan Chas. O.			Duncan Chas. O.			Duncan Chas. O.		
173			Walsh B.T.			Walsh B.T.			Church			Church		
174			Phillips			Phillips W.O.			Phillips W.O.			Phillips W.O.		
175			" "			" "			" "			" "		
176			" "			" "			" "			" "		
177			" "			" "			" "			" "		
178			Shahan			Phillips W.O.			Phillips W.O.			" "		
179			Shahan A.E.			Shahan A.E.			Shahan A.E.			Shahan A.E.		
180			Duncan Chas. O.			Duncan Chas. O.			Duncan Chas. O.			Duncan Chas. O.		
181			Walsh B.T.			Walsh B.T.			Walsh F.S. ex.			Walsh F.S. ex.		

SURVEY *Central and Academy Court*

SECTION _____

TOWNSHIP _____

RANGE _____

MAP RECORDED IN _____

Map Book _____ Page _____

LOT	BLOCK	IMPROVEMENTS	1920	VALUE LAND	VALUE IMPTS.	1921	VALUE LAND	VALUE IMPTS.	1922	VALUE LAND	VALUE IMPTS.	1923	VALUE LAND	VALUE IMPTS.
181			Walsh B.T.			Jutman W J			Walsh F.S. ex			Walsh F.S. ex		
182			" "			Walsh B.T.			" "			" "		
183			" "			" "			" "			" "		
184			" "			" "			Erwin Mrs Maud			Elliott H. V.		
185			" "			" "			" "			" "		
186			Elliott H.V.			Elliott H.V.			Elliott H. V.			" "		
187			Walsh B.T.			Walsh B.T.			James Willie ex			James Willie		
188			" "			Walsh B.T.			Phil's Bro. L.			Phillips W.O.		
189			" "			" "			Walsh F.S. ex			" "		
190			" "			" "			" "			Phillips W.O.		
191			Baldwell Spence Co			Lowery C.G.			Lowery C.G.			Vaughn C.G.		
192			Walsh B.T.			Walsh B.T.			Walsh F.S. ex			Walsh F.S. ex		
193			" "			" "			" "			" "		
194			" "			" "			" "			" "		
195			" "			" "			" "			" "		
196			" "			" "			" "			" "		
197			Shohon Chas. P.			Shohon Chas P.			Shohon Jno.			Shohon Jno.		
198			Erwin Robt			Erwin Robt			Erwin Robt			Erwin Robt		
199			Hagin Jno. F.			" "			Hagin J. F.			Hagin J. F.		
200			Thacker Geo. W.			Thacker Geo W			Thacker G.W.			Thacker G.W.		
201			Shohon W.E.			Shohon W.E.			Shohon W.E.			Shohon W.E.		
202			Shohon Chas. P.			Phillips W.O.			Phillips W.O.			Phillips W.O.		
203		all	Bell W.A.			Bell W.A.			Bell W.A.			Davis Mrs Eula		
204			Davis Eula D.			Davis Mrs Eula D			Davis Mrs Eula D.			Davis Mrs Eula		
205			Erwin D.D.			Erwin D.D.			Erwin D.D.			Erwin D.D.		
206			" "			Erwin D.D.			" "			" "		
207			Gulf States Steel Co			G.S.S. Co			G.S.S. Co			G.S.S. Co		
208			Walsh B.T.			Erwin D.D.			Erwin Marion			Erwin Marion		
209			" "			Walsh B.T.			Brown Lip			Brown Lip		
210			Shohon Jno			Blissitt J.H.			Blissitt J.H.			Blissitt J.H.		
			Blissitt J.H.			Payne Flora S.			Payne Flora S.			Payne Flora S.		

SURVEY *Goodwater Heights*
Ala City, Ala

SECTION _____

TOWNSHIP _____

RANGE _____

MAP RECORDED IN _____

Map Book _____ Page _____

LOT	BLOCK	IMPROVEMENTS	1920	VALUE LAND	VALUE IMPTS.	1921	VALUE LAND	VALUE IMPTS.	1922	VALUE LAND	VALUE IMPTS.	1923	VALUE LAND	VALUE IMPTS.
	1													
1			Hendrix Mrs. M. G.			Hendrix Mrs. M. G. Chamblee J.			Chamblee J. H.			Chamblee J. H.		
2			Goods Ala City Land Co			"			" "			" "		
3			" "			"			" "			" "		
4			" "			"			" "			" "		
5			" "			"			" "			" "		
6			" "			"			" "			" "		
7			" "			"			" "			" "		
8			Elliott H. V.			Elliott H. V.			Elliott H. V.			Elliott H. V.		
9			" "			" "			" "			" "		
10			Hawkins L. R. & Co			Hawkins L. R.			Hawkins L. R.			Hawkins L. R.		
11			Cooper J. W.			Cooper J. W.			Cooper Laura Bell			Cooper Laura Bell		
12			Erwin D. D.			Erwin J. D.			Erwin J. D.			Erwin J. D.		
13			Livington A. B.			Pierce W. L.			Cooper Laura Bell			Cooper Laura Bell		
14			Goods Ala City Land Co			Goods Ala City L Co			Goods Ala City L Co			Goods Ala City L Co		
15			" "			"			"			"		
16			" "			"			"			"		
17			" "			"			"			"		
18			" "			"			"			"		
19			" "			"			"			"		
20			" "			"			"			"		
21			" "			"			"			"		
22			Hendry J.			Hendry J.			Hendry J.			Hendry J.		
23			Goods Ala City L Co			"			" "			" "		
24			" "			"			" "			" "		
25			" "			G. S. C. L. Co			Goods Ala C L Co			Goods Ala City L Co		
26			" "			"			"			"		
27			" "			"			"			"		
28			" "			"			"			"		
	2													
1			Acton W. H.			Acton W. H.			Acton W. H.			Acton W. H.		
2			Acton W. M.			Acton W. M.			" "			" "		
3			Goods Ala City L Co Morgan R. D.			G. S. C. L. Co			Goods Ala C L Co			Goods Ala City L Co		
4			Goods Ala City L Co			"			"			"		
5			" "			"			"			"		
6			" "			"			"			"		
7			" "			"			"			"		
	3													
1			Goods Ala City L Co			"			Goods Ala C L Co			Goods Ala C L Co		
2			Morgan R. D.			Morgan R. D.			Morgan R. D.			Morgan R. D.		
3			Phillips Mrs. M. G.			Phillips Mrs. M. G.			" "			" "		
4			Goods Ala City L Co			G. S. C. L. Co			Goods Ala C L Co			Goods Ala C L Co		
5			" "			"			"			"		
6			" "			"			"			"		
7			" "			"			"			"		

"Continued"

SURVEY *Goodwater Heights*
City, Ala

SECTION _____

TOWNSHIP _____

RANGE _____

MAP RECORDED IN _____

Map Book _____

Page _____

LOT	BLOCK	IMPROVEMENTS	1920	VALUE LAND	VALUE IMPTS.	1921	VALUE LAND	VALUE IMPTS.	1922	VALUE LAND	VALUE IMPTS.	1923	VALUE LAND	VALUE IMPTS.
	7													
21		<i>Good Ala City L Co</i>				<i>G A C L Co</i>			<i>Good Ala C L Co</i>			<i>Good Ala C L Co</i>		
22		" "				"			"			"		
23		" "				"			"			"		
24		" "				"			"			"		
25		" "				"			"			"		
26		" "				"			"			"		
27		" "				"			"			"		
28		" "				<i>Minton Frank</i>			<i>Minton Frank</i>			<i>Minton Frank</i>		
	8													
1		<i>Good Ala City L Co</i>				<i>G A C L Co</i>			<i>Good Ala C L Co</i>			<i>Good Ala C L Co</i>		
2		" "				<i>Morgan C L Co</i>			"			"		
3		" "				"			"			"		
4		" "				"			"			"		
5		" "				"			"			"		
6		" "				"			"			"		
7		" "				"			"			"		
8		" "				"			"			"		
9		" "				"			"			"		
	9													
1		<i>Good Ala City L Co</i>				"			<i>Good Ala C L Co</i>			<i>Good Ala C L Co</i>		
2		" "				"			"			"		
3		" "				"			"			"		
4		" "				"			"			"		
5		" "				"			"			"		
6		" "				"			"			"		
7		" "				"			"			"		

SURVEY *R Kyle add north side line*
Alg City Ala.

SECTION _____
TOWNSHIP _____ MAP RECORDED IN _____
RANGE _____ Map Book _____ Page _____

LOT	BLOCK	IMPROVEMENTS	1920	VALUE LAND	VALUE IMPTS.	1921	VALUE LAND	VALUE IMPTS.	1922	VALUE LAND	VALUE IMPTS.	1923	VALUE LAND	VALUE IMPTS.
1	1		<i>Dwight Mfg Co.</i>			<i>Dwight Mfg Co.</i>			<i>Dwight Mfg Co.</i>			<i>Dwight Mfg Co.</i>		
2	1		" "			" "			" "			" "		
3	1		" "			" "			" "			" "		
4	1		" "			" "			" "			" "		
5	1		" "			" "			" "			" "		
6	1		" "			" "			" "			" "		
7	1		" "			" "			" "			" "		
8	1		" "			" "			" "			" "		
9	1		" "			" "			" "			" "		
10	1		" "			" "			" "			" "		
11	1		" "			" "			" "			" "		
12	1		" "			" "			" "			" "		
13	1		" "			" "			" "			" "		
14	1		<i>Cargal C. J. Ralls Mrs W.W.</i>			<i>Cargal C. J.</i>			<i>West Chas. Cargal C. J.</i>			<i>West Chas. Cargal C. J.</i>		
15	1		<i>D. P. Goldman Broom W.M.</i>			<i>D. P. Goldman Alton + Cantrell</i>			<i>D. P. Goldman Alton + Cantrell</i>			<i>D. P. Goldman Alton + Cantrell</i>		
1	2		<i>Dwight Mfg Co.</i>			<i>Dwight Mfg Co.</i>								
2	2		" "			" "								
3	2		" "			" "								
4	2		" "			" "								
5	2		" "			" "								
6	2		" "			" "								
7	2		" "			" "								
8	2		" "			" "								
9	2		" "			" "								
10	2		" "			" "								
11	2		" "			" "								
1	3		" "			" "								
2	3		" "			" "								
3	3		" "			" "								
4	3		" "			" "								
5	3		" "			" "								
1	4		" "			" "								
2	4		" "			" "								
3	4		" "			" "								
4	4		" "			" "								
1	5		<i>Kyle Real. E. & B Co.</i>			<i>K. R. E & B Co.</i>			<i>Kyle R E & B Co.</i>			<i>Kyle R E & B Co.</i>		
2	5		" "			" "			" "			" "		
3	5		" "			<i>K. R. E & B Co.</i>			" "			" "		
4	5		" "			" "			" "			" "		
5	5		" "			" "			" "			" "		
6	5		<i>Kyle Mrs S.H.</i>			<i>Kyle Mrs S.H.</i>			<i>Kyle Mrs S.H.</i>			<i>Cantrell W. J.</i>		
7	5		<i>Kyle Real. E. & B Co.</i>			<i>K. R. E & B Co.</i>			<i>Kyle R E & B Co.</i>			<i>Kyle R E & B Co.</i>		
8	5		" "			" "			" "			" "		
9	5		" "			" "			" "			" "		
10	5		" "			" "			" "			" "		

SURVEY *T. B. Kyle Add north on Line*
"Contd" *Ala City Ala*

SECTION _____
 TOWNSHIP _____
 RANGE _____
 MAP RECORDED IN _____
 Map Book _____ Page _____

Form No. 3 S. T. C. 1916 MARSHALL & BRUCE CO., NASHVILLE

LOT	BLOCK	IMPROVEMENTS	1920	VALUE LAND	VALUE IMPTS.	1921	VALUE LAND	VALUE IMPTS.	1922	VALUE LAND	VALUE IMPTS.	1923	VALUE LAND	VALUE IMPTS.
1	6		<i>Kyle Real Est + B Co</i>			<i>K R E + B Co</i>			<i>Kyle R E + B Co</i>			<i>Kyle R E + B Co</i>		
2			" "			" "			" "			" "		
3			<i>Graham Mrs Renda</i>			<i>Graham Mrs Renda</i>			<i>Graham Mrs Renda</i>			<i>Graham Mrs Renda</i>		
4			" "			" "			" "			" "		
5			<i>Kyle Real Est + B Co</i>			<i>K R E + B Co</i>			<i>Kyle R E + B Co</i>			<i>Kyle R E + B Co</i>		
6			" "			" "			" "			" "		
7			" "			" "			" "			" "		
8			" "			" "			" "			" "		
9			<i>West Chas</i>			<i>West Chas</i>			<i>West Chas</i>			<i>West Chas</i>		
10			" "			" "			" "			" "		
11			<i>West Mrs Neoma</i>			<i>Graham Mrs Renda</i>			<i>West Mrs Chas</i>			<i>West Mrs Chas</i>		
12			<i>Graham Mrs Renda</i>			<i>Graham Mrs Renda</i>			<i>Graham Mrs Renda</i>			<i>Graham Mrs Renda</i>		
13			<i>Graham Mrs Renda</i>			<i>Graham Mrs Renda</i>			" "			" "		
14			<i>Kyle Real Est + B Co</i>			<i>K R E + B Co</i>			<i>Kyle R E + B Co</i>			<i>Kyle R E + B Co</i>		
15			" "			" "			" "			" "		
16			" "			" "			" "			" "		
1	7		<i>Harnden T. D.</i>			<i>Harnden T. D.</i>			<i>Harnden T. D.</i>			<i>Harnden T. D.</i>		
2			<i>Commer C. H.</i>			<i>Commer C. H.</i>			<i>Commer C. H.</i>			<i>Commer C. H.</i>		
3			<i>Boman W. H.</i>			<i>Boman W. H.</i>			<i>Boman W. H.</i>			<i>Boman W. H.</i>		
4			<i>Kyle Real Est + B Co</i>			<i>K R E + B Co</i>			<i>Kyle R E + B Co</i>			<i>Kyle R E + B Co</i>		
5			" "			" "			" "			" "		
6			" "			" "			" "			" "		
7			" "			" "			" "			" "		
8			<i>Bonholzer Mrs Ruth</i>			<i>Bonholzer Mrs Ruth</i>			<i>Bonholzer Mrs Ruth</i>			<i>Bonholzer Mrs Ruth</i>		
9			<i>Graham Mrs Renda</i>			<i>Graham Mrs Renda</i>			<i>Graham Mrs Renda</i>			<i>Graham Mrs Renda</i>		
10			<i>Stamm & Speisum</i>			<i>Johns Mrs J. W.</i>			<i>Stamm & Speisum</i>			<i>Stamm & Speisum</i>		
11			<i>Smith Mrs R. K.</i>			<i>Smith Mrs R. K.</i>			<i>Smith Mrs R. K.</i>			<i>Smith Mrs R. K.</i>		
12			<i>Kyle Real Est + B Co</i>			<i>K R E + B Co</i>			<i>Kyle Real Est + B Co</i>			<i>Kyle Real Est + B Co</i>		
13			" "			" "			" "			" "		
14			" "			" "			" "			" "		
15			" "			" "			" "			" "		
16			" "			" "			" "			" "		
1	8		" "			<i>K R E + B Co</i>			<i>Kyle R E + B Co</i>			<i>Kyle R E + B Co</i>		
2			" "			" "			" "			" "		
3			" "			" "			" "			" "		
4			" "			" "			" "			" "		
5			" "			" "			" "			" "		
6			" "			" "			" "			" "		
7			" "			" "			" "			" "		
8			" "			" "			" "			" "		
9			" "			" "			" "			" "		
10			" "			" "			" "			" "		
11			" "			" "			" "			" "		
12			<i>Smith Mrs R. K.</i>			<i>Smith Mrs R. K.</i>			<i>Smith Mrs R. K.</i>			<i>Smith Mrs R. K.</i>		
13			" "			" "			" "			" "		
14			" "			" "			" "			" "		

Contd

SURVEY *R.B. Kyle Add North East Line*
"Continued" *Ala City Ala*

SECTION _____
 TOWNSHIP _____ MAP RECORDED IN _____
 RANGE _____ Map Book _____ Page _____

LOT	BLOCK	IMPROVEMENTS	1920	VALUE LAND	VALUE IMPTS.	1921	VALUE LAND	VALUE IMPTS.	1922	VALUE LAND	VALUE IMPTS.	1923	VALUE LAND	VALUE IMPTS.
15	8	<i>Smith Mrs R.H.</i>	<i>Smith Mrs R.H.</i>			<i>Smith Mrs R.H.</i>			<i>Smith Mrs R.H.</i>			<i>Smith Mrs R.H.</i>		
16		"	"			"			"			"		
17		"	"			"			"			"		
18		"	"			"			"			"		
19		"	"			"			"			"		
20		"	"			"			"			"		
21		"	"			"			"			"		
22		"	"			"			"			"		
23		"	"			"			"			"		
24		"	"			"			"			"		
25		<i>Kyle R. Est</i>	<i>Kyle R. Est</i>			<i>K.R.E. Co</i>			<i>K. Kyle R. Est Co</i>					

SURVEY

*Kyle Chap Home Add
Ala City*

SECTION _____

TOWNSHIP _____

RANGE _____

MAP RECORDED IN _____

Map Book _____ Page _____

LOT	BLOCK	IMPROVEMENTS	1920	VALUE LAND	VALUE IMPTS.	1921	VALUE LAND	VALUE IMPTS.	1922	VALUE LAND	VALUE IMPTS.	1923	VALUE LAND	VALUE IMPTS.
1	1					Kyle Real Est B Co			Kyle R E + B Co			Kyle R E + B Co		
2						"			"			"		
3						"			"			"		
4						"			"			"		
5						"			"			"		
6						"			"			"		
7						"			"			"		
8						"			"			"		
9						"			"			"		
10						"			"			"		
11						"			"			"		
12						"			"			"		
13						"			"			"		
1	2		Smith R E B			Arthur J F			Bell W. A.					
2			" "			" "			" "					
3						K R E + B Co			Kyle R E + B Co			Kyle R E + B Co		
4						"			"			"		
5						"			"			"		
6						"			"			"		
7						"			"			"		
8						"			"			"		
9						"			"			"		
10						"			"			Logan Mrs M E		
11						"			"			Kyle R E + B Co		
12						"			"			"		
13						K R E + B Co			Kyle R E + B Co			"		
14			Logan Mrs M E			Logan Mrs M E			Logan Mrs M E			Logan Mrs M E		
15			" "			" "			" "			" "		
16			Jackson W S			Jackson W S			Jackson W S			Jackson W S		
17			Logan R S			Logan R S			Logan R S			Logan R S		
18			Logan R S K R E + B Co			Logan R S			" "			" "		
19						K R E + B Co			Kyle R E + B Co			Jackson Mrs M E		
20						"			"			Kyle R E + B Co		
21						"			"			"		
22						"			"			"		
23						"			"			"		
24						"			"			"		
25						"			"			"		
1	3					K R E + B Co			Kyle R E + B Co			Kyle R E + B Co		
2						"			"			"		
3						"			"			"		
4						"			"			"		
5						"			"			"		

SURVEY *Kyle Cheap Home add Contd*

SECTION _____
 TOWNSHIP _____ MAP RECORDED IN _____
 RANGE _____ Map Book _____ Page _____

Form No. 2 S. T. C. 1916 MARSHALL & BRUCE CO. NASHVILLE

LOT	BLOCK	IMPROVEMENTS	1920	VALUE LAND	VALUE IMPTS.	1921	VALUE LAND	VALUE IMPTS.	1922	VALUE LAND	VALUE IMPTS.	1923	VALUE LAND	VALUE IMPTS.
6	3					Smith Jake			Smith Jake			Smith Jake		
7						" "			" "			" "		
8			Mayo Jesse			Mayo Jesse A			Mayo Jesse A			Mayo Jesse A		
9						K.R.E. & B Co			Kyle R.E. & B Co			Kyle R.E. & B Co		
10						"			"			"		
11						Smith Jake			Smith Jake			Smith Jake		
12						K.R.E. & B Co			Kyle R.E. & B Co			Kyle R.E. & B Co		
13	4					"			"			"		
1						K.R.E. & B Co			Kyle R.E. & B Co			Kyle R.E. & B Co		
2						"			"			"		
3						"			"			"		
4						"			"			"		
5						"			"			"		
6						"			"			"		
7						"			"			"		
8						"			"			"		
9						"			"			"		
10						"			"			"		
11			Smith R.C.			Dadd E.G.			Possey J. J.			Possey J. J.		
12			" "			K.R.E. & B Co			Kyle R.E. & B Co			Kyle R.E. & B Co		
13			" "			"			"			"		
14			Lovern L.A.			"			"			"		
15						Stowers Mrs Addie			Stowers Mrs Addie			Stowers Mrs Addie		
16			Erwin D.R.			" J.D.			Stowers J.S.			Stowers J.S.		
17			Olney R.B.			Halmes Marvin			Halmes Marvin			Capland Bruce		
18						K.R.E. & B Co			Kyle R.E. & B Co			Kyle R.E. & B Co		
1	5					K.R.E. & B Co			Kyle R.E. & B Co			Kyle R.E. & B Co		
2						"			"			"		
3						"			"			"		
4						"			"			"		
5						"			"			"		
6						"			"			"		
7						"			"			Acton W.H.		
8						"			"			"		
9						"			"			"		
10						"			Ryan E.H.			Ryan E.H.		
11			Ruse S.M.			Prince J.E.			" "			" "		
12						K.R.E. & B Co			Kyle R.E. & B Co			Kyle R.E. & B Co		
13						Abrahamson E.A.			Johnson H.C.			Johnson H.C.		
14			Gray J.L.			Gray J.L.			Gray J.L.			Brown Francis Mrs.		
15						Collins J.M.			Collins J.M.			Collins J.M.		
16			Hyatt J.H.			Acton W.H.			Acton W.H.			Acton W.H.		
17			Edwards J.E.			Edwards J.E.			Edwards J.E.			Edwards J.E.		

SURVEY

*Kyley Cheap Home Add
Clea City*

SECTION

TOWNSHIP

RANGE

MAP RECORDED IN

Map Book Page

LOT	BLOCK	IMPROVEMENTS	1920	VALUE LAND	VALUE IMPTS.	1921	VALUE LAND	VALUE IMPTS.	1922	VALUE LAND	VALUE IMPTS.	1923	VALUE LAND	VALUE IMPTS.
18	5		Johnson H			Johnson H & C Thomas Jules Thuram H & C			Johnson H & C.			Blivens W.R.		
19			Jules Thomas			Thomas Jules			Thomas Jules			Thomas Jules		
20			Jules Thomas						" "			" "		

SURVEY *Kyle Add South Can Line.*
Ala. City, Ala.

LOT	BLOCK	IMPROVEMENTS	1920	VALUE LAND	VALUE IMPTS.	1921	VALUE LAND	VALUE IMPTS.	1922	VALUE LAND	VALUE IMPTS.	1923	VALUE LAND	VALUE IMPTS.
1	1		Kyle Real Est + B Co.			Kyle RE + B Co Henderson A.H.			Kyle RE + B Co Henderson A.H.			Kyle RE + B Co		
2			" "			Kyle RE + B Co			Kyle RE + B Co			"		
3			" "			"			"			"		
4			" "			"			"			"		
5			" "			"			"			"		
6			" "			"			"			"		
7			Beggs Mrs W.J.			Beggs Mrs W.J.			Beggs Mrs W.J.			Beggs Mrs W.J.		
8			Kyle Real Est + B Co.			Kyle RE + B Co			Kyle RE + B Co			Kyle RE + B Co		
9			Beggs Mrs W.J.			Beggs Mrs W.J.			Beggs Mrs W.J.			Beggs Mrs W.J.		
10			Kyle Real Est + B Co.			Kyle RE + B Co			Kyle RE + B Co			Kyle RE + B Co		
11			" "			"			"			"		
12			" "			"			"			"		
13			" "			"			"			"		
14			" "			"			"			"		
15			" "			"			"			"		
16			" "			"			"			"		
1	2		" "			"			Kyle RE + B Co			"		
2			Britton J.H.			Britton J.H.			Britton J.H.			Britton J.H.		
3			Kyle Real Est + B Co.			Kyle RE + B Co			Kyle RE + B Co			Kyle RE + B Co		
4			Sharp A.A.			Sharp A.A.			Sharp A.A.			Sharp A.A.		
5			Kyle Real Est + B Co.			Kyle RE + B Co			Kyle RE + B Co			Kyle RE + B Co		
6			" "			"			"			"		
7			" "			"			"			"		
8			Kyle R.B. Jr.			Kyle R.B. Jr.			Kyle R.B. Jr.			Kyle R.B. Jr.		
9			Kyle Real Est + B Co.			Kyle RE + B Co			Kyle RE + B Co			Kyle RE + B Co		
10			" "			"			"			"		
11			" "			"			"			"		
12			Kyle R.B. Jr.			Underwood D.M.			Underwood D.M.			Underwood D.M.		
13			Kyle Real Est + B Co.			Kyle RE + B Co			Kyle RE + B Co			Kyle RE + B Co		
14			" "			"			"			"		
15			" "			"			"			"		
16			" "			Bonhalyer O.M.			Bonhalyer Mrs Ruth			Bonhalyer Mrs Ruth		
1	3		" "			Kyle RE + B Co			Kyle RE + B Co			Kyle RE + B Co		
2			" "			"			"			"		
3			" "			"			"			"		
4			" "			"			"			"		
5			" "			"			"			"		
6			" "			"			"			"		
7			" "			"			"			"		
8			" "			"			"			"		
9			" "			"			"			"		
10			" "			"			"			"		
11			" "			"			"			"		
12			" "			"			"			"		
13			" "			"			"			"		
14			" "			"			"			"		

"Contd"

SURVEY Kyle Add South East Line.

Contd

Albany, Va.

SECTION

TOWNSHIP

RANGE

MAP RECORDED IN

Map Book

Page

Form No. 3 S. T. C. - 1946 MARSHALL & BRUCE CO., NASHVILLE

LOT	BLOCK	IMPROVEMENTS	1920	VALUE LAND	VALUE IMPTS.	1921	VALUE LAND	VALUE IMPTS.	1922	VALUE LAND	VALUE IMPTS.	1923	VALUE LAND	VALUE IMPTS.
15	3		Kyle Real Est & B Co			Kyle R. E. & B Co			Kyle R. E. & B Co			Kyle R. E. & B Co		
16			" "			" "			" "			" "		
17			" "			" "			" "			" "		
18			" "			" "			" "			" "		
19			" "			" "			" "			" "		
20			" "			" "			" "			" "		
21			105 Downs Summers J.H.			Downs W.S.			Downs W.S.			Downs W.S.		
22			Kyle Real Est & B Co			Kyle R. E. & B Co			Kyle R. E. & B Co			Kyle R. E. & B Co		
23			105 Downs			Downs W.S.			Downs W.S.			Downs W.S.		
24			" "			Kyle R. E. & B Co			Kyle R. E. & B Co			Kyle R. E. & B Co		
1	4		Stewart R.W. Hrs			Radford Mrs Hattie V.			Radford Mrs Hattie V.			Radford Mrs Hattie V.		
2			Kyle Real Est & B Co			K. R. E. & B Co			Kyle R. E. & B Co			Kyle R. E. & B Co		
3			Morton J.C.			" "			" "			" "		
4			Kyle Real Est & B Co			" "			" "			" "		
5			Thurston Mrs P.L.			Thurston Mrs P.L.			Thurston Mrs P.L.			Thurston Mrs P.L.		
6			Jones L.			Jones Mrs L.			Jones Mrs L.			Jones Mrs L.		
7			Kyle Real Est & B Co			Kyle R. E. & B Co			" "			" "		
8			" "			Kyle "			Kyle R. E. & B Co			" "		
9			" "			" "			" "			" "		
10			" "			" "			Kyle R. E. & B Co			Kyle R. E. & B Co		
11			" "			Smith P.C.			Smith P.C.			Smith P.C.		
12			Claudes M.G. Cohen T.B.			Claudes M.G. Cohen T.B.			Claudes M.G.			Claudes M.G.		
13			Englett Dara W/2 K. R. E. & B Co.			Englett Mrs Dara Baron Mrs Lucia			W/2 Barron Mrs Lucia V. E/2 Smith P.C.			W/2 Barron Mrs Lucia V. E/2 Smith P.C.		
14			Jones Mrs Linnie			Jones Mrs L.			Jones Mrs L.			Jones Mrs L.		
15			Englett Dara.			Englett Mrs Dara			W/2 Barron Mrs Lucia V. W/2 Englett Mrs Dara			W/2 Barron Mrs Lucia V. W/2 Englett Mrs Dara		
16			Jones Mrs Linnie			Jones Mrs L.			Jones Mrs L.			Jones Mrs L.		
17			Englett Mrs Dara.			Englett Mrs Dara			Englett Mrs Dara			Englett Mrs Dara		
18			Thacker G.W.			Thacker G.W.			Thacker G.W.			Thacker G.W.		
19			Maxwell Mrs Tom			Maxwell Mrs Tom			Maxwell Mrs Tom			Maxwell Mrs Tom		
20			Calburn & Padden			Calburn Olatavia			Calburn Olatavia			Calburn Olatavia		
21			Camberton J.R. Hrs			Camberton J.R. Hrs			Camberton J.R. Hrs			Camberton J.R. Hrs		
22			Summers J.H.			Keeling J.W.			Keeling J.W.			Keeling J.W.		
23			Camberton J.R. Hrs			Camberton J.R. Hrs			Camberton J.R. Hrs			Camberton J.R. Hrs		
24			Acton W.H. & Nauling 51/2 x 125 43/60			Acton W.H. & Nauling			Acton W.H. & Nauling			Acton W.H. & Nauling		
25			Camberton J.R. Hrs			Camberton J.R. Hrs			Camberton J.R. Hrs			Camberton J.R. Hrs		
1	5		K. R. E. & B Co.			Kyle R. E. & B Co			Kyle R. E. & B Co			Kyle R. E. & B Co		
2			" "			Kyle R. E. & B Co			Kyle R. E. & B Co			Kyle R. E. & B Co		
3			" "			" "			Kyle R. E. & B Co			Kyle R. E. & B Co		
4			" "			" "			" "			" "		
5			" "			Kyle R. E. & B Co			Kyle R. E. & B Co			Kyle R. E. & B Co		
6			Summers J.H.			Summers J.H.			Summers J.H.			Summers J.H.		
7			Kyle Mrs S.H.			Kyle Mrs S.H.			Kyle Mrs S.H.			Kyle Mrs S.H.		
8			Harris H.M.			Harris H.M.			Harris H.M.			Harris H.M.		
9			Barron Mrs W.S. Melby R. L. & W.S.			Barron Mrs W.S. Melby R. L. & W.S.			Barron Mrs W.S. Melby R. L. & W.S.			Barron Mrs W.S. Melby R. L. & W.S.		
10			Phillips W.O.			Phillips W.O.			Phillips W.O.			Phillips W.O.		
11			Jones J.C.			K. R. E. & B Co			Kyle R. E. & B Co			Kyle R. E. & B Co		

11 Contd

SURVEY *Kyle Add South Gas Line*
Ala City, Ala.

LOT	BLOCK	IMPROVEMENTS	1920	VALUE LAND	VALUE IMPTS.	1921	VALUE LAND	VALUE IMPTS.	1922	VALUE LAND	VALUE IMPTS.	1923	VALUE LAND	VALUE IMPTS.
12	5		Henderson A.H.			Henderson A.H.			Henderson A.H.			Henderson A.H.		
13			K.R.E. & B Co.			K.R.E. & B Co.			Kyle R.E. & B Co.			Kyle R.E. & B Co.		
14			Henderson A.H.											
15			Balkins T.M. Bequa Mrs W.G.			Bequa Mrs W.G.			Bequa Mrs W.G.			Bequa Mrs W.G.		
16			K.R.E. & B Co.			Kyle R.E. & B Co.			Kyle R.E. & B Co.			Kyle R.E. & B Co.		
17			" "			" "			Kyle R.E. & B Co.			Kyle R.E. & B Co.		
18			Kyle Mrs S.H. Trustee			" "			" "			" "		
19			Thomas Jules			" "			Kyle R.E. & B Co.			" "		
20			Thomas Jules Acton W.H.			Acton W.H.			Acton W.H.			Acton W.H.		
21			K.R.E. & B Co.			K.R.E. & B Co.			Kyle R.E. & B Co.			Kyle R.E. & B Co.		
22			Bomar N.H.			Bomar N.H.			Bomar N.H.			Bomar N.H.		
23			K.R.E. & B Co.			K.R.E. & B Co.			Kyle R.E. & B Co.			Kyle R.E. & B Co.		
24			Merton A.L.			Phillips J.F.			Burns Mrs J.D.			Burns Mrs J.D.		
25			K.R.E. & B Co.			K.R.E. & B Co.			Kyle R.E. & B Co.			Kyle R.E. & B Co.		
26			" "			" "			" "			" "		
27			" "			" "			" "			" "		
28			" "			" "			" "			" "		
29			" "			" "			" "			" "		
1	6		" "			K.R.E. & B Co.			Kyle R.E. & B Co.			Kyle R.E. & B Co.		
2			" "			" "			" "			" "		
3			" "			" "			" "			" "		
4			" "			" "			" "			" "		
5			" "			" "			" "			" "		
6			" "			" "			" "			" "		
7			Bequa Mrs W.G.			Bequa Mrs W.G.			Bequa Mrs W.G.			Bequa Mrs W.G.		
8			K.R.E. & B Co.			K.R.E. & B Co.			Kyle R.E. & B Co.			Kyle R.E. & B Co.		
9			" "			" "			" "			" "		
10			" "			" "			" "			" "		
11			" "			" "			" "			" "		
12			" "			K.R.E. & B Co.			" "			" "		
13			" "			K.R.E. & B Co.			" "			" "		
14			" "			" "			" "			" "		
15			" "			K.R.E. & B Co.			" "			" "		
16			" "			K.R.E. & B Co.			" "			" "		
17			" "			" "			" "			" "		
18			Kyle Mrs S.H. Trustee			Kyle Mrs S.H. Trustee			Kyle Mrs S.H. Trustee			Kyle Mrs S.H. Trustee		
19			Kyle R.E. & B Co.			K.R.E. & B Co.			Kyle R.E. & B Co.			Kyle R.E. & B Co.		
20			Smith Mrs R.H.			Smith Mrs R.H.			Smith Mrs R.H.			Smith Mrs R.H.		
21			K.R.E. & B Co.			K.R.E. & B Co.			Kyle R.E. & B Co.			Kyle R.E. & B Co.		
22			Burns Mrs J.D.			Burns Mrs J.D.			Burns Mrs J.D.			Burns Mrs J.D.		
23			K.R.E. & B Co.			K.R.E. & B Co.			Kyle R.E. & B Co.			Kyle R.E. & B Co.		
24			Burns Mrs J.D.			Burns Mrs J.D.			Burns Mrs J.D.			Burns Mrs J.D.		

"Contd"

SURVEY *Kyle Adm South-Car Line* *Ala City, Ala.*

Form No. 3 S. T. C. 1916 MARSHALL & BRUCE CO., NASHVILLE

LOT	BLOCK	IMPROVEMENTS	1920	VALUE LAND	VALUE IMPTS.	1921	VALUE LAND	VALUE IMPTS.	1922	VALUE LAND	VALUE IMPTS.	1923	VALUE LAND	VALUE IMPTS.
1	7		K.R.E. & B Co			K.R.E. & B Co Campfire C. N.			Kyle R.E. & B Co Campfire C. N.			Kyle R.E. & B Co Campfire C. N.		
2		Roman N. H.				see Kirkpatrick Mrs M.J.			Kirkpatrick Mrs M.J.			Kirkpatrick Mrs M.J.		
3			K.R.E. & B Co.			K.R.E. & B Co			Kyle R.E. & B Co			Kyle R.E. & B Co		
4			" "			see Kirkpatrick Mrs M.J.			Kirkpatrick Mrs M.J.			Kirkpatrick Mrs M.J.		
5			" "			K.R.E. & B Co			Kyle R.E. & B Co			Kyle R.E. & B Co		
6			" "			" "			" "			" "		
7			" "			" "			" "			" "		
8			Beggs Mrs W.J.			Beggs Mrs W.J.			Beggs Mrs W.J.			Beggs Mrs W.J.		
9			K.R.E. & B Co			K.R.E. & B Co			Kyle R.E. & B Co			Kyle R.E. & B Co		
10			Sharon Lewis Stamm & Museum			Stamm & Museum								
11			K.R.E. & B Co Ingram & Smith W.P.			Beggs Mrs W.J. K.R.E. & B Co Smith P.C.			Ingram & Smith W.P. Smith P.C. K.R.E. & B Co			Ingram & Smith W.P. Smith P.C. K.R.E. & B Co		
12			K.R.E. & B Co			K.R.E. & B Co			Kyle R.E. & B Co			"		
13			" "			" "			" "			" "		
14			" "			" "			" "			" "		
15			" "			" "			" "			" "		
16			" "			" "			" "			" "		
1	8		" "		" "	" "			Kyle R.E. & B Co			Kyle R.E. & B Co		
2			" "		" "	" "			" "			" "		
3			" "			" "			" "			" "		
4			" "			" "			" "			" "		
5			" "			" "			" "			" "		
6			" "			" "			" "			" "		
7			" "			" "			" "			" "		
8			" "			" "			" "			" "		
9			Beggs Mrs W.J. Kershaw C.G.			Beggs Mrs W.J. Kershaw C.G.			Beggs Mrs W.J. Kershaw C.G.			Beggs Mrs W.J. Kershaw C.G.		
10			K.R.E. & B Co Kershaw C.G.			K.R.E. & B Co			Kyle R.E. & B Co			Kyle R.E. & B Co		
11			K.R.E. & B Co			" "			" "			" "		
12			" "			" "			" "			" "		
13			" "			" "			" "			" "		
14			" "			" "			" "			" "		
15			" "			" "			" "			" "		
16			" "			" "			" "			" "		
1	9		Gulf States Steel Co			Gulf States Steel Co			G.S.S. Co			G.S.S. Co		
2			" "			" "			" "			" "		
3			" "			" "			" "			" "		
4			" "			" "			" "			" "		
5			" "			" "			" "			" "		
6			" "			" "			" "			" "		
7			" "			" "			" "			" "		
8			" "			" "			" "			" "		
9			" "			" "			" "			" "		
10			" "			" "			" "			" "		
11			" "			" "			" "			" "		
12			" "			" "			" "			" "		
13			" "			" "			" "			" "		
14			" "			" "			" "			" "		

"Contd"

SURVEY *Kyle Add South Can Line*
"Contd." *City, Ala.*

LOT	BLOCK	IMPROVEMENTS	1920	VALUE LAND	VALUE IMPTS.	1921	VALUE LAND	VALUE IMPTS.	1922	VALUE LAND	VALUE IMPTS.	1923	VALUE LAND	VALUE IMPTS.
15	9		<i>Gulf States Steel Co</i>			<i>Gulf S S Co</i>			<i>G S S Co</i>			<i>G. S. S. Co</i>		
16			" "			" "			" "			" "		
1	10		" "			<i>Gulf States S Co</i>			<i>G S S Co</i>			<i>G. S. S. Co</i>		
2			<i>K. R. E. + B Co</i>			<i>K. R. E. + B Co</i>			<i>Kyle R E + B Co</i>			<i>Kyle R E + B Co</i>		
3			<i>G. S. S. Co</i>			<i>G S S Co</i>			<i>G S S Co</i>			<i>G S S Co</i>		
4			<i>K. R. E. + B Co.</i>			<i>K. R. E. + B Co</i>			<i>Kyle R E + B Co</i>			<i>Kyle R E + B Co</i>		
5			<i>G. S. S. Co</i>			<i>G S S Co</i>			<i>G S S Co</i>			<i>G S S Co</i>		
6			<i>K. R. E. + B Co</i>			<i>K. R. E. + B Co</i>			<i>Kyle R E + B Co</i>			<i>Kyle R E + B Co</i>		
7			<i>G. S. S. Co</i>			<i>G S S Co</i>			<i>G S S Co</i>			<i>G S S Co</i>		
8			<i>K. R. E. + B Co</i>			<i>K. R. E. + B Co</i>			<i>Kyle R E + B Co</i>			<i>Kyle R E + B Co</i>		
9			<i>G. S. S. Co</i>			<i>G S S Co</i>			<i>G S S Co</i>			<i>G S S Co</i>		
10			<i>K. R. E. + B Co</i>			<i>K. R. E. + B Co</i>			<i>Kyle R E + B Co</i>			<i>Kyle R E + B Co</i>		
11			<i>G. S. S. Co.</i>			<i>G S S Co.</i>			<i>G S S Co</i>			<i>G S S Co</i>		
12			<i>K. R. E. + B Co</i>			<i>K. R. E. + B Co</i>			<i>Kyle R E + B Co</i>			<i>Kyle R E + B Co</i>		
13			<i>G. S. S. Co</i>			<i>G S S Co</i>			<i>G S S Co</i>			<i>G S S Co</i>		
14			<i>K. R. E. + B Co</i>			<i>K. R. E. + B Co</i>			<i>Kyle R E + B Co</i>			<i>Kyle R E + B Co</i>		
15			<i>G. S. S. Co.</i>			<i>G S S Co</i>			<i>G S S Co</i>			<i>G S S Co</i>		
16			<i>K. R. E. + B Co</i>			<i>K. R. E. + B Co</i>			<i>Kyle R E + B Co</i>			<i>Kyle R E + B Co</i>		
1	11		" "			" "			<i>1 Beggs Mrs W. H.</i>			<i>1 Beggs Mrs W. H.</i>		
2			" "			" "			<i>2 Kyle R E + B Co</i>			<i>2 Kyle R E + B Co</i>		
4			" "			" "			" "			" "		
6			" "			" "			" "			" "		
8			<i>Beggs Mrs W. J.</i>			<i>Beggs Mrs W. J.</i>			<i>Beggs Mrs W. H.</i>			<i>Beggs Mrs W. H.</i>		
10			" "			" "			" "			" "		
12			<i>K. R. E. + B Co</i>			<i>K. R. E. + B Co</i>			<i>Kyle R E + B Co</i>			<i>Kyle R E + B Co</i>		
14			" "			" "			" "			" "		
16			" "			" "			" "			" "		
18			" "			" "			" "			" "		
20			<i>Beggs Robert W.</i>			<i>Beggs R. W.</i>			<i>Beggs Robert W.</i>			<i>Beggs Robert W.</i>		
22			<i>Hunt Mrs Virginia</i>			<i>Hunt Mrs Virginia</i>			<i>Hunt Mrs Virginia</i>			<i>Hunt Mrs Virginia</i>		
24			<i>Beggs Mrs K. H.</i> <i>Kyle Mrs S. H.</i>			<i>Kyle Mrs S. H.</i> <i>K. R. E. + B Co</i> <i>2 Beggs Mrs W. J.</i>			<i>Kyle R E + B Co</i> <i>1 Beggs Mrs W. H.</i> <i>2 Beggs Mrs W. H.</i>			<i>1 Beggs Mrs W. H.</i> <i>2 Kyle R E + B Co</i>		
<i>Triangular</i>	12													
	13		<i>Gulf States Steel Co</i>			<i>Gulf State Steel Co</i>			<i>G S S Co</i>			<i>G. S. S. Co.</i>		
	14		<i>Martin Mrs J. B.</i> <i>Dwight Mrs Co.</i> <i>Dwight Mrs Co.</i> <i>K. R. E. + B Co.</i>			<i>Martin Mrs J. B.</i> <i>Dwight Mrs Co</i>			<i>Dwight Mrs Co</i>			<i>Dwight Mrs Co</i>		
	2		" "			" "			" "			" "		
	3		<i>Dwight Mrs Co</i>			" "			" "			" "		
	4		<i>Kyle R. E. + B Co.</i>			" "			" "			" "		
	5		<i>Dwight Mrs Co.</i>			" "			" "			" "		
	6		" "			" "			" "			" "		
	7		" "			" "			" "			" "		
	8		" "			" "			" "			" "		
	9		" "			" "			" "			" "		
	10		" "			" "			" "			" "		
	11		" "			" "			" "			" "		
	12		" "			" "			" "			" "		
	13		" "			" "			" "			" "		
	14		" "			" "			" "			" "		

Gulf States Steel Co

Dwight Mrs Co

Gulf States Steel Co

SURVEY *Upper Old South Car Line* *Old South, Ala.*

SECTION _____
TOWNSHIP _____
RANGE _____

MAP RECORDED IN _____
Map Book _____ Page _____

Form No. 3, S. T. C., 1916 MARSHALL & BRUCE CO., NASHVILLE

LOT	BLOCK	IMPROVEMENTS	1920	VALUE LAND	VALUE IMPTS.	1921	VALUE LAND	VALUE IMPTS.	1922	VALUE LAND	VALUE IMPTS.	1923	VALUE LAND	VALUE IMPTS.
15	14		Dwight Mfg Co.			Dwight Mfg Co.			G. S. S. Co. Dwight mfg co			G. S. S. Co. Dwight mfg co		
16			" "			" "			" " Co			" " Co		
1	15		" "			" "			Dwight mfg co			Dwight mfg co		
2			" "			" "			}			}		
3			" "			" "								
4			" "			" "								
5			" "			" "								
6			" "			" "								
7			" "			" "								
8			" "			" "								
9			" "			" "								
10			" "			" "								
11			" "			" "								
12			" "			" "								
13			" "			" "								
14			" "			" "								
15			" "			" "								
16			" "			" "								
1	16		" "			" "								
2			" "			" "								
3			" "			" "								
4			" "			" "								
5			" "			" "								
6			" "			" "								
7			" "			" "								
8			" "			" "								
9			" "			" "								
10			" "			" "								
11			" "			" "								
12			" "			" "								
13			" "			" "								
14			" "			" "								
15			" "			" "								
16			" "			" "								
1	17		Shahan Bros Shahan Bros Shahan B & Sons Co.			Shahan Bros Shahan Bros Shahan Bros			50x100 Shahan Bros 50x100 Shahan Bros			50x100 Shahan Bros 50x100 Shahan Bros		
2			Morton J.C.			Morton J.C.			Shahan A.E.			Shahan A.E.		
3			Brooks W.J.			Brooks W.J.			Morton J.C.			Morton J.C.		
4			K.R.E. & B Co			K.R.E. & B Co			Brooks W.J.			Brooks W.J.		
5			Shahan W.P. & Son			Shahan W.P. & Son			Kyle R.E. & B Co			Kyle R.E. & B Co		
6			Coosa Land Co			Coosa Land Co			Shahan W.P. & Son			Shahan W.P. & Son		
1	18		K.R.E. & B Co			K.R.E. & B Co			Coosa Land Co			Coosa Land Co		
2			" "			" "			Kyle R.E. & B Co			Kyle R.E. & B Co		
3			" "			" "			" "			" "		
4			Wofford Oil Co.			Wofford Oil Co.			Wofford Oil Co.			Wofford Oil Co.		
5			K.R.E. & B Co			K.R.E. & B Co			Kyle R.E. & B Co			Kyle R.E. & B Co		
6			Kyle R.E. & B Co Harris Bros "contd."			" "			" "			" "		

SURVEY *Kyle Add. South Car Line - Ala City, Ala.*

SECTION _____

TOWNSHIP _____

RANGE _____

MAP RECORDED IN

Map Book _____ Page _____

LOT	BLOCK	IMPROVEMENTS	1920	VALUE LAND	VALUE IMPTS.	1921	VALUE LAND	VALUE IMPTS.	1922	VALUE LAND	VALUE IMPTS.	1923	VALUE LAND	VALUE IMPTS.
7	18		K.R.E. & B Co			K.R.E. & B Co			Kyle R.E. & B Co			Kyle R.E. & B Co		
8			Erwin Robt.			Erwin Robt.			Erwin Robt.			Erwin Robt.		
A			"			"			"			"		
B			Hanson A.T.			Hanson A.T.			"			"		
C			Lawson W.G.			Lawson W.G.			Lawson W.G.			"		
D			"			Lawson W.G.			"			"		
E			Goldman Ch.			Goldman Ch.			N.F. Bomar			"		
X			"			"			"			"		
1x	19		K.R.E. & B Co			¹⁴ / ₁₆ Co R.E. & B Co Summers Chas.			Summers Chas.			Summers Chas.		
2x			"			Kyle R.E. & B Co			Kyle R.E. & B Co			Kyle R.E. & B Co		
3x			"			"			"			"		
4x			"			"			"			"		
5x			"			"			"			"		
6x			"			"			"			"		
4			"			"			"			"		
5			"			"			Kyle R.E. & B Co			"		
6			"			"			"			"		
7			"			"			Kyle R.E. & B Co			"		
8			"			"			"			"		
9			"			"			"			"		
10			Coosa Land Co			Coosa Land Co			Coosa Land Co			Coosa Land Co		
	20											Lombard J. J. P. New York		
1x	21		K.R.E. & B Co			K.R.E. & B Co			Kyle R.E. & B Co			Kyle R.E. & B Co		
2x			"			"			"			"		
3x			"			"			"			"		
4x			"			"			"			"		
5x			"			"			"			"		
6x			"			"			"			"		
4			"			"			"			"		
5			"			"			"			"		
6			"			"			"			"		
7			Beggs m.w.f.			Beggs m.w.f.			Beggs Mrs W.H.			Beggs Mrs W.H.		
8			K.R.E. & B Co			K.R.E. & B Co			Kyle R.E. & B Co			Kyle R.E. & B Co		
9			"			"			"			"		
10			Coosa Land Co			Coosa Land Co			Coosa Land Co			Coosa Land Co		
1	22		"			Coosa Land Co			Coosa Land Co			Coosa Land Co		
2			Wofford Oil Co			Wofford Oil Co			Wofford Oil Co			Wofford Oil Co		
3			"			"			"			"		
4			K.R.E. & B Co			Bonar N.H.			Bonar N.H.			Bonar N.H.		
5			"			"			"			"		
6			"			K.R.E. & B Co			Kyle R.E. & B Co			Kyle R.E. & B Co		
7			"			"			"			"		
8			Coosa Land Co			Coosa Land Co			Coosa Land Co			Coosa Land Co		
9			"			"			"			"		
10			"			"			"			"		

" Contd.

SURVEY *Kyle Add South Car Line Ala. City Ala.*

SECTION _____
TOWNSHIP _____
RANGE _____ Map Book _____ Page _____

Form No. 3 S. T. C. 1910 MARSHALL & DRUCE CO., NASHVILLE

LOT	BLOCK	IMPROVEMENTS	1920		1921		1922		1923			
			VALUE LAND	VALUE IMPTS.	VALUE LAND	VALUE IMPTS.	VALUE LAND	VALUE IMPTS.	VALUE LAND	VALUE IMPTS.		
1	23	Cross Land Co			Cross Land Co			Cross Land Co		Phillips W.C.		
2		" "			" "			" "		" "		
3		" "			" "			" "		Redden G.W.		
4		Kyle R.B.			K.R.E.B. Co			Kyle R.E. & B. Co		Kyle R.E. & B. Co		
5		" "			" "			" "		" "		
6		" "			" "			" "		" "		
7		" "			" "			8-40' Phillips W.D.		8-40' Phillips W.D.		
1	24	Schillaci A.			Shelton A			Schellace A.		8-40' Phillips W.D.		
2		Vergone C.			Vergone C			Vergone C & Co		Redden G.W.		
3		" "			" "			" "		Schillaci A.		
4		K.R.E. & B. Co			K.R.E. & B. Co			Kyle R.E. & B. Co		Vergone Carlo		
5		" "			" "			" "		" "		
6		Manning O.B.			Piggito Los Vencigo			Piggito Los Vencigo		Piggito Los Vencigo		
1	25	Bell W.A.			Bell W.A.			Bellbro S.E.		Bellbro S.E.		
2		Bell W.A.			Bell W.A.			Bell W.A.		Bell W.A.		
3		Johns John			Johns John			Johns John		Johns John		
4		Phillips W.O.			Phillips W.O.			Phillips W.O.		Phillips W.O.		
5		" "			" "			" "		" "		
6		" "			" "			" "		" "		

Between Jackson Ave - N.C. & STL. RR
and 4th St to 7th Street.

SURVEY *F.B. Welf Property, Ramsey Park
Old City, Ala.*

SECTION _____

TOWNSHIP _____

RANGE _____

MAP RECORDED IN

Map Book _____ Page _____

LOT	BLOCK	IMPROVEMENTS	1920	VALUE LAND	VALUE IMPTS.	1921	VALUE LAND	VALUE IMPTS.	1922	VALUE LAND	VALUE IMPTS.	1923	VALUE LAND	VALUE IMPTS.
1	17													
2														
3														
4														
5														
1														
2														
3														
4														
5														
6														
1	18													
2														
3														
4														
5														
6														
7														
8														
9														
10														
1	19													
2														
3														
4														
5														
6														
7														
8														
9														
10														
1	21													
2														
3														
4														
5														
6														
7														
8														
9														
10														
1														
2														
3														
4														
5														
6														
7														
8														
9														
10														

Contd. over.

Between Sawm one to 70. + 572. 7. SECTION

SURVEY *R.B. Kyle Property*

TOWNSHIP _____

MAP RECORDED IN

RANGE _____

Map Book _____

Page _____

Madison, Ala.

Form No. 3 S. T. C. 1910 MARSHALL & BRUCE CO. NASHVILLE

LOT	BLOCK	IMPROVEMENTS	1920	VALUE LAND	VALUE IMPTS.	1921	VALUE LAND	VALUE IMPTS.	1922	VALUE LAND	VALUE IMPTS.	1923	VALUE LAND	VALUE IMPTS.
	21													
6														
7														
8														
9														
10														
	22													
1														
2														
3														
4														
5														
6														
7														
8														
9														
10														
	23													
1														
2														
3														
4														
5														
6														
7														
1														
2														
3														
4														
5														
6														

Beggs Mrs. W. S.

Crossfield OK

SURVEY *Chas M^e Guire, Add.*
Ala City Ala

SECTION _____
 TOWNSHIP _____ MAP RECORDED IN _____
 RANGE _____ Map Book _____ Page _____

	LOT	BLOCK	IMPROVEMENTS	1920	VALUE LAND	VALUE IMPTS.	1921	VALUE LAND	VALUE IMPTS.	1922	VALUE LAND	VALUE IMPTS.	1923	VALUE LAND	VALUE IMPTS.
		<u>1</u>													
↓	1														
	2														
	3														
	4														
	5														
	6														
		<u>2</u>													
	1														
	2														
	3														
	4														
	5														
	6														
	7														
	8														
	9														
	10														
	11														
	12														
	13														
	14														
	15														
	16														
	17														
	18														
	19														
		<u>3</u>													
	1														
	2														
	3														
	4														
	5														
	6														
	7														
	8														
	9														
	10														
	11														
	12														
	13														
	14														
	15														
	16														
	17														
↑															

Contd.

SURVEY *Small A.L. Add.*
Pla City, Ala.

SECTION _____
 TOWNSHIP _____
 RANGE _____

MAP RECORDED IN
 Map Book _____ Page _____

LOT	BLOCK	IMPROVEMENTS	1920	VALUE LAND	VALUE IMPTS.	1921	VALUE LAND	VALUE IMPTS.	1922	VALUE LAND	VALUE IMPTS.	1923	VALUE LAND	VALUE IMPTS.
	1					<i>Small A.L.</i>			<i>Small A.L.</i>					
1						"			"			<i>Small A.L.</i>		
2						"			"			" "		
3						"			"			" "		
4						"			"			" "		
5						"			<i>May Mrs J. ...</i>			<i>May Mrs J. ...</i>		
	2													
1						<i>Clay J.B. Hrs</i>			<i>Clay J.B. Hrs</i>			<i>Ratliff Jno.</i>		
2						<i>Small S.L.</i>			<i>Small S.L.</i>			<i>Clay J.B. Hrs.</i>		
3						<i>Ratliff Jno</i>			<i>Ratliff Jno.</i>			<i>Ratliff Jno</i>		
4						"			"			" "		
5						"			"			" "		
6						"			"			" "		
7						"			"			" "		
8						"			"			" "		
9						"			"			" "		
10						"			"			" "		
11						"			"			" "		
12						"			"			" "		
13						"			"			<i>Ratliff Jno</i>		
14						"			"			" "		
15						"			"			" "		
16						"			"			" "		
17						<i>Loreorn E.R.</i>			<i>Small C.J.</i>			<i>Champlin A</i>		
18						<i>Loreorn E.R.</i>			" "			" "		
	3													
1						<i>Ratliff Jno</i>								
2						"								
3						"			<i>Ratliff Jno</i>			<i>Ratliff Jno</i>		
4						"			"			" "		
5						"			"			" "		
6						"			"			" "		
7						"			"			" "		
8						"			"			<i>Moore Gordon B</i>		
9						"			"			" "		
10						<i>Ratliff Jno</i>			<i>Ratliff Jno.</i>			<i>Ratliff Jno.</i>		

SURVEY *Smiths First Add.*
Okla. City, Okla.

SECTION _____
TOWNSHIP _____
RANGE _____ Map Book _____ Page _____

LOT	BLOCK	IMPROVEMENTS	1920	VALUE LAND	VALUE IMPTS.	1921	VALUE LAND	VALUE IMPTS.	1922	VALUE LAND	VALUE IMPTS.	1923	VALUE LAND	VALUE IMPTS.
	1		<i>Smith H.P.</i>			<i>Smith H.P.</i>			<i>Smith H.P. est.</i>			<i>Smith H.P. est.</i>		
1			" "			" "			" "			" "		
2			" "			" "			" "			" "		
3			" "			" "			" "			" "		
4			" "			" "			" "			" "		
5			" "			" "			" "			" "		
6			" "			" "			" "			" "		
7			" "			" "			" "			" "		
8			" "			" "			" "			" "		
9			" "			" "			" "			" "		
10			" "			" "			" "			" "		
	2		<i>Smith H.P.</i>			" "			<i>Smith H.P. est.</i>			<i>Smith H.P. est.</i>		
1			" "			" <i>G.F.</i>			<i>Smith H.P. est.</i>			<i>Smith H.P. est.</i>		
2			" "			<i>Smith H.P.</i>			<i>Smith H.P. est.</i>			" "		
3			" "			" "			" "			" "		
4			" "			" "			" "			" "		
5			" "			" "			" "			" "		
6			" "			" "			" "			" "		
7			" "			" "			" "			" "		
8			" "			" "			" "			" "		
9			" "			" "			" "			" "		
10			" "			" "			" "			" "		
11			" "			" "			" "			" "		
12			" "			" "			" "			" "		
13			" "			" "			" "			" "		
14			" "			" "			" "			" "		
	3		<i>Smith H.P.</i>			" "			<i>Smith H.P. est.</i>			<i>Smith H.P. est.</i>		
1			" "			" "			" "			" "		
2			" "			" "			" "			" "		
3			" "			" "			" "			" "		
4			" "			" "			" "			" "		
5			" "			" "			" "			" "		
6			" "			" "			" "			" "		
7			" "			" "			" "			" "		
8			" "			" "			" "			" "		
9			" "			" "			" "			" "		
10			" "			" "			" "			" "		
11			" "			" "			" "			" "		
12			" "			" "			" "			" "		
13			" "			" "			" "			" "		
14			" "			" "			" "			" "		
15			" "			" "			" "			" "		
16			" "			<i>Golden CC</i>			<i>Golden CC</i>			<i>Golden CC</i>		

e Contd.

SURVEY *Smith First Add.*
Ala City, Ala.

SECTION _____
TOWNSHIP _____
RANGE _____

MAP RECORDED IN
Map Book _____ Page _____

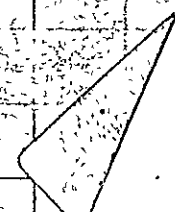
LOT	BLOCK	IMPROVEMENTS	1920	VALUE LAND	VALUE IMPTS.	1921	VALUE LAND	VALUE IMPTS.	1922	VALUE LAND	VALUE IMPTS.	1923	VALUE LAND	VALUE IMPTS.
	4													
1			<i>Smith H.P.</i>			<i>Smith H.P.</i>			<i>Smith H.P. 2nd</i>			<i>Smith H.P. 2nd</i>		
2			" "			" "			" "			" "		
3			" "			" "			" "			" "		
4			" "			" "			" "			" "		
5			" "			" "			" "			" "		
6			" "			" "			" "			" "		
7			" "			" "			" "			" "		
8			" "			" "			" "			" "		
9			" "			" "			" "			" "		
10			" "			" "			" "			" "		
11			" "			" "			" "			" "		
12			" "			" "			" "			" "		
13			" "			" "			" "			" "		
14			" "			" "			" "			" "		
	5													
1			" "			" "			<i>Smith H.P. 2nd</i>			<i>Smith H.P. 2nd</i>		
2			" "			" "			" "			" "		
3			" "			" "			" "			" "		
4			" "			" "			" "			" "		
5			" "			" "			" "			" "		
6			" "			" "			" "			" "		
7			<i>Centrell Dr. W.J.</i>			<i>Centrell Dr. W.J.</i>			<i>Centrell Dr. W.J.</i>			<i>Centrell Dr. W.J.</i>		
8			" "			" "			" "			" "		
9			" "			" "			" "			" "		
10			<i>Smith H.P.</i>			<i>Smith H.P.</i>			<i>Smith H.P. 2nd</i>			<i>Smith H.P. 2nd</i>		
11			" "			" "			" "			" "		
12			" "			" "			" "			" "		
13			" "			" "			" "			" "		
14			" "			" "			" "			" "		
15			" "			" "			" "			" "		
16			" "			" "			" "			" "		
	6													
1			" "			" "			<i>Smith H.P. 2nd</i>			<i>Smith H.P. 2nd</i>		
2			" "			" "			" "			" "		
3			" "			" "			" "			" "		
4			" "			" "			" "			" "		
5			" "			" "			" "			" "		
6			" "			" "			" "			" "		
7			" "			" "			" "			" "		
8			" "			" "			" "			" "		
9			" "			" "			" "			<i>Smith H.P. 2nd</i>		
10			" "			" "			" "			" "		
11			" "			" "			" "			" "		
12			" "			" "			" "			" "		

#Contd.,

SURVEY *Smith First Add.*
Ala. City, Ala.

LOT	BLOCK	IMPROVEMENTS	1920	VALUE LAND	VALUE IMPTS.	1921	VALUE LAND	VALUE IMPTS.	1922	VALUE LAND	VALUE IMPTS.	1923	VALUE LAND	VALUE IMPTS.
13	6		<i>Smith H.P.</i>			<i>Smith H.P.</i>			<i>Smith H.P. est.</i>			<i>Smith H.P. est.</i>		
14			" "			" "			" "			" "		
15			" "			" "			" "			" "		
16			" "			" "			" "			" "		
17			" "			" "			" "			" "		
18			" "			<i>Golden cc</i>			<i>Golden cc.</i>			<i>Golden cc.</i>		
19			" "			<i>Smith H.P.</i>			<i>Smith H.P. est.</i>			<i>Smith H.P. est.</i>		
1	7		" "			" "			" "			" "		
2			" "			" "			" "			" "		
3			" "			" "			" "			" "		
4			" "			" "			" "			" "		
5			" "			" "			" "			" "		
6			" "			" "			" "			" "		
7			" "			" "			" "			" "		
8			" "			" "			" "			" "		
9			" "			" "			" "			" "		
1	8		" "			" "			<i>Smith H.P. est.</i>			<i>Smith H.P. est.</i>		
2			" "			" "			" "			" "		
3			" "			" "			" "			" "		
4			" "			" "			" "			" "		
5			" "			" "			" "			" "		
6			" "			" "			" "			" "		
7			" "			" "			" "			" "		
8			" "			" "			" "			" "		
9			" "			" "			" "			" "		
10			" "			" "			" "			" "		
11			" "			" "			" "			" "		
12			" "			" "			" "			" "		
1	9		" "			" "			" "			" "		
2			" "			" "			" "			" "		
3			" "			" "			" "			" "		
4			" "			" "			" "			" "		
5			" "			" "			" "			" "		
6			" "			" "			" "			" "		
7			" "			" "			" "			" "		
8			" "			" "			" "			" "		
9			" "			" "			" "			" "		
10			" "			" "			" "			" "		
11			" "			" "			" "			" "		
12			" "			" "			" "			" "		
13			" "			" "			" "			" "		
14			" "			" "			" "			" "		
			" "			" "			" "			" "		

Contd.



SURVEY *Smith's First Add. Old City, Pa.*

SECTION _____
TOWNSHIP _____
RANGE _____

MAP RECORDED IN
Map Book _____ Page _____

Form No. 3 S. T. C. 1918 MARSHALL & BRUCE CO., NASHVILLE

LOT	BLOCK	IMPROVEMENTS	1920	VALUE LAND	VALUE IMPTS.	1921	VALUE LAND	VALUE IMPTS.	1922	VALUE LAND	VALUE IMPTS.	1923	VALUE LAND	VALUE IMPTS.
	10													
1			Smith H.P.			Smith H.P.			Smith H.P. est.			Smith H.P. est.		
2			" "			" "			" "			" "		
3			" "			" "			" "			" "		
4			" "			" "			" "			" "		
5			" "			" "			" "			" "		
6			" "			" "			" "			" "		
7			" "			" "			" "			" "		
8			" "			" "			" "			" "		
9			" "			" "			" "			" "		
10			" "			" "			" "			" "		
11			" "			" "			" "			" "		
12			" "			" "			" "			" "		
13			" "			" "			" "			" "		
14			" "			" "			" "			" "		
15		Flynt W.F. Pearl				Flynt W.F. Pearl			Flynt W.F. Pearl			x Flynt W.F. Pearl		
16		Smith H.P.				Smith H.P.			Smith H.P. est.			Smith H.P. est.		
17			" "			" "			" "			" "		
	11													
1			" "			" "			Smith H.P. est.			Smith H.P. est.		
2			" "			" "			" "			" "		
3			" "			" "			" "			" "		
4			" "			" "			" "			" "		
5			" "			" "			" "			" "		
6			" "			" "			" "			" "		
7			" "			" "			" "			" "		
8			" "			" "			" "			" "		
9			" "			" "			" "			" "		
10			" "			" "			" "			" "		
	12													
1			" "			" "			" "			" "		
2			" "			" "			" "			" "		
3		Moore H.A.				Nix Geo.			Nix J.W.			x Nix J.W.		
4		" "				Nix Geo.			" "			x " "		
5		Smith H.P.				Smith H.P.			Smith H.P. est.			Smith H.P. est.		
6			" "			" "			" "			" "		
7			" "			" "			" "			" "		
8			" "			" "			" "			" "		
9			" "			" "			" "			" "		
10			" "			" "			" "			" "		
11			" "			" "			" "			" "		
12			" "			" "			" "			" "		
13			" "			" "			" "			" "		
14			" "			" "			" "			" "		

(1 Contd)

SURVEY *Smith First Add*
Ola City, Ala.

LOT	BLOCK	IMPROVEMENTS	1920	VALUE LAND	VALUE IMPTS.	1921	VALUE LAND	VALUE IMPTS.	1922	VALUE LAND	VALUE IMPTS.	1923	VALUE LAND	VALUE IMPTS.
	12		<i>Smith H.P.</i>			<i>Smith H.P.</i>			<i>Smith H.P. est</i>			<i>Smith H.P. est</i>		
15			" "			" "			" "			" "		
16			" "			" "			" "			" "		
17			" "			" "			" "			" "		
18			" "			" "			" "			" "		
19			" "			" "			" "			" "		
20			" "			" "			" "			" "		
21			" "			" "			" "			" "		
22			" "			" "			" "			" "		
	13													
1			" "			" "			<i>Smith H.P. est</i>			<i>Smith H.P. est</i>		
2			" "			" "			" "			" "		
3			" "			" "			" "			" "		
4			" "			" "			" "			" "		
5			" "			" "			" "			" "		
6			" "			" "			" "			" "		
7			" "			" "			" "			" "		
8			" "			" "			" "			" "		
9			" "			" "			" "			" "		
10			" "			" "			" "			" "		
11			" "			" "			" "			" "		
12			" "			" "			" "			" "		
13			" "			<i>Phillips W.D.</i>			<i>Phillips W.D.</i>			<i>Phillips W.D.</i>		
14			" "			<i>Smith H.P.</i>			" "			" "		
15			" "			" "			<i>Smith H.P. est</i>			<i>Smith H.P. est</i>		
16			" "			" "			" "			" "		
17			" "			" "			" "			" "		
18			" "			" "			" "			" "		
19			<i>Erwin D.D.</i>			<i>Erwin D.D.</i>			<i>Erwin D.D.</i>			<i>Erwin D.D.</i>		
20			<i>Smith H.P.</i>			<i>Smith H.P.</i>			<i>Smith H.P. est</i>			<i>Smith H.P. est</i>		
21			" "			" "			" "			" "		
22			" "			" "			" "			" "		
	14													
1			" "			" "			<i>Smith H.P. est</i>			<i>Smith H.P. est</i>		
2			" "			" "			" "			" "		
3			" "			" "			" "			" "		
4			" "			" "			" "			" "		
5			" "			" "			" "			" "		
6			" "			" "			" "			" "		
7			" "			" "			" "			" "		
8			" "			" "			" "			" "		
9			" "			" "			" "			" "		
10			" "			" "			" "			" "		
11			" "			" "			" "			" "		

Contd.

SURVEY *Smith First Add. No. City, Ala.*

SECTION _____
 TOWNSHIP _____
 RANGE _____

MAP RECORDED IN
 Map Book _____ Page _____

LOT	BLOCK	IMPROVEMENTS	1920	VALUE LAND	VALUE IMPTS.	1921	VALUE LAND	VALUE IMPTS.	1922	VALUE LAND	VALUE IMPTS.	1923	VALUE LAND	VALUE IMPTS.
	14		Smith H.P.			H.P. Smith			Smith H.P. 1/2			Smith H.P. 1/2		
12	12		Phillips W.O.			"			"			"		
13			Phillips W.O.			Phillips W.O.			Phillips W.O.			x Phillips W.O.		
14			Michael N.J.			Michael N.J.			Michael N.J.			x Michael N.J.		
15			Sharpton Jas W.			James W. Sharpton			Sharpton Jas W.			x Sharpton Jas W.		
16			Smith H.P.			Smith H.P.			Smith H.P. 1/2			Smith H.P. 1/2		
17			"			"			"			"		
18			"			"			"			"		
19			"			"			"			"		
20			"			"			"			"		
21			"			"			"			"		
22			"			"			"			"		
	15		"			"			"			"		
1			"			"			Smith H.P. 1/2			Smith H.P. 1/2		
2			"			"			"			"		
3			"			"			"			"		
4			"			"			"			"		
5			Fitto G.M.			Fitto G.M.			Fitto G.M.			Fitto G.M.		
6			Kerr I.H.			Kerr I.H.			Kerr I.H.			Kerr I.H.		
7			Smith H.P.			Smith H.P.			Smith H.P. 1/2			Smith H.P. 1/2		
8			"			"			"			"		
	16		"			"			"			"		
1			Smith H.P.			"			"			"		
2			"			"			"			"		
3			"			"			"			"		
4			"			"			"			"		
5			"			"			"			"		
6			"			"			"			"		
7			"			"			Crosson B.B.			Crosson B.B.		
8			"			"			"			"		
9			"			"			"			"		
10			"			"			"			"		
11			"			"			"			"		
	17		"			"			"			"		
1			Bess E.E. - Laura			Bess E.E. & L.F.			Bess E.E. & L.F.			Bess E.E. & L.F.		
2			Smith H.P.			Smith H.P.			Bess J.G.			Bess J.G.		
3			"			"			Smith H.P. 1/2			Smith H.P. 1/2		
4			"			"			"			"		
5			"			"			"			"		
6			"			"			"			"		
7			"			"			"			"		
8			"			"			"			"		
9			"			"			"			"		
10			"			"			"			Warren J. B.		
11			"			"			"			Smith H.P. 1/2		

"Contd."

SURVEY *Smith First Add.*
Ala City, Ala.

SECTION _____
TOWNSHIP _____ MAP RECORDED IN _____
RANGE _____ Map Book _____ Page _____

LOT	BLOCK	IMPROVEMENTS	1920	VALUE LAND	VALUE IMPTS.	1921	VALUE LAND	VALUE IMPTS.	1922	VALUE LAND	VALUE IMPTS.	1923	VALUE LAND	VALUE IMPTS.
	17													
12			<i>Smith H.P.</i>			<i>Smith H.P.</i>			<i>Smith H.P. sub</i>			<i>Smith H.P. sub</i>		
13			" "			" "			"			"		
14			" "			" "			"			"		
15			" "			" "			"			"		
16			" "			" "			"			"		
17			" "			" "			"			"		
18			" "			" "			"			"		
19			" "			" "			"			"		
20			" "			" "			"			"		
21			" "			" "			"			"		
22			" "			" "			"			"		
	18													
1			" "			" "			<i>Smith H.P. sub</i>			<i>Smith H.P. sub</i>		
2			" "			" "			"			"		
3			" "			" "			"			"		
4			" "			" "			"			"		
5			" "			" "			"			"		
6			" "			" "			"			"		
7			" "			" "			"			"		
8			" "			" "			"			"		
9			<i>Phillips W.O.</i>			<i>Phillips W.O.</i>			<i>Phillips W.O.</i>			<i>Phillips W.O.</i>		
10			<i>Smith H.P.</i>			<i>Smith H.P.</i>			<i>Smith H.P. sub</i>			<i>Smith H.P. sub</i>		
11			" "			" "			"			"		
12			" "			" "			"			"		
13			" "			" "			"			"		
14			" "			" "			"			"		
✓ 15			" "			" "			"			"		
✓ 16			" "			" "			"			"		
✓ 17			" "			" "			"			"		
	19													
1			<i>Smith H.P.</i>			<i>Smith H.P.</i>			<i>Smith H.P. sub</i>			<i>Smith H.P. sub</i>		
2			" "			" "			"			"		
3			" "			" "			"			"		
4			" "			" "			"			"		
5			" "			" "			"			"		
6			" "			" "			"			"		
7			" "			" "			"			"		
8			" "			" "			"			"		
9			" "			" "			"			"		
10			" "			" "			"			"		

Contd.

SURVEY *Smith First Add.*
Ala. City, Ala.

ON SECTION _____
TOWNSHIP _____
RANGE _____

MAP RECORDED IN
Map Book _____ Page _____

Form No. 29-T-C-1046 MARSHALL & BRUCE CO., NASHVILLE

LOT	BLOCK	IMPROVEMENTS	1920	VALUE LAND	VALUE IMPTS.	1921	VALUE LAND	VALUE IMPTS.	1922	VALUE LAND	VALUE IMPTS.	1923	VALUE LAND	VALUE IMPTS.
	20													
1			<i>Smith H.P.</i>			<i>Smith H.P.</i>			<i>Smith H.P. 2nd</i>			<i>Smith H.P. 2nd</i>		
2			" "			" "			" "			" "		
3			" "			" "			" "			" "		
4			" "			" "			" "			" "		
5			" "			" "			" "			" "		
6			" "			" "			" "			" "		
7			" "			" "			" "			" "		
8			" "			" "			" "			" "		
9			" "			" "			" "			" "		
10			" "			" "			" "			" "		
11			" "			" "			" "			" "		
	21													
1			<i>Erwin D.D.</i>			<i>Erwin D.D.</i>			<i>Erwin D.D.</i>			<i>Erwin D.D.</i>		
2			" "			" "			<i>Bayne J. Y.</i>			<i>Bayne J. Y.</i>		
3			<i>Smith H.P.</i>			<i>Smith H.P.</i>			<i>Smith H.P. 2nd</i>			<i>Smith H.P. 2nd</i>		
4			" "			" "			" "			" "		

SURVEY *Walsh Addition*
West *Okla City, Okla*

SECTION _____
 TOWNSHIP _____
 RANGE _____ MAP RECORDED IN
 Map Book _____ Page _____

LOT	BLOCK	IMPROVEMENTS	1920	VALUE LAND	VALUE IMPTS.	1921	VALUE LAND	VALUE IMPTS.	1922	VALUE LAND	VALUE IMPTS.	1923	VALUE LAND	VALUE IMPTS.
1	✓					Howell wa			Howell W. A.			Howell W. A.		
2						J. D. Kerr			J. D. Kerr			Kerr J. D.		
3									Adams J. E.			Adams J. E.		
4						Walsh B. J.			Gray J. T.			Gray J. T.		
5						"			" "			" "		
6						"			Walsh F. S. Exe.			Hollingsworth E. F.		
7						"			"			" "		
8						"			"			Walsh F. S. Exe		
9						"			"			"		
10						"			"			"		
11						"			"			"		
12						"			"			"		
13						"			"			"		
14						Harrison Mrs Mary E			Harrison Mrs Mary E.			Harrison Mrs Mary E.		
15						"			"			" "		
16						Kerr J. H.			Harris Geo D.			Harris Geo D.		
17														
18									Walsh S. F. Exe.			Walsh F. S. Exe		
19									" "			" "		
20						Hicks J. E.			Hicks J. E.			Hicks J. E.		
21						Hicks J. E.			" "			" "		
22														
23						Walsh B. J.			Walsh F. S. Exe.			Walsh F. S. Exe		
24						"			"			" "		
25						"			"			" "		
26						"			"			" "		
27									Young Mrs Annie			Young Mrs Annie		
28						Brooks W. C.			Kerr J. D.			Kerr J. D.		
29									Bilbro L. E.			M. E. Church		
30						DuPre J. B.			" "			" "		

SURVEY *Wash Point Addition*

SECTION _____

TOWNSHIP _____

RANGE _____

MAP RECORDED IN _____

Map Book _____ Page _____

LOT	BLOCK	IMPROVEMENTS	1920	VALUE LAND	VALUE IMPTS.	1921	VALUE LAND	VALUE IMPTS.	1922	VALUE LAND	VALUE IMPTS.	1923	VALUE LAND	VALUE IMPTS.
1	1													
2														
3														
4														
5														
6														
7														
8														
9			<i>Copeland J.D.</i>			<i>Copeland J.D. Mrs</i>			<i>Copeland J.D. Mrs</i>			<i>Copeland J.D. Mrs</i>		
10			✓			"			"			"		
11			✓			"			"			"		
12			✓			"			"			"		
13														
14														
15			<i>Jones M.S.</i>			<i>Jones M.S.</i>			<i>Jones M.S.</i>			<i>Jones M.S.</i>		
16						<i>Croft Paul C</i>			<i>Croft Paul C</i>			<i>Croft Paul C</i>		
	2													
1			<i>Eisenhart C.C.</i>			<i>Eisenhart C.C.</i>			<i>Eisenhart C.C.</i>			<i>Eisenhart C.C.</i>		
2			<i>Swindell San</i>			<i>Swindell S.J.</i>			<i>Swindell S.J.</i>			<i>Swindell S.J.</i>		
3			<i>Cross E.H.</i>			<i>Cross E.H.</i>			<i>Cross E.H.</i>			<i>Cross E.H.</i>		
4														
5														
6														
7									<i>Taglioli DeLissa</i>			<i>Taglioli DeLissa</i>		
8									" "			" "		
9			<i>Copeland J.D.</i>			<i>Copeland J.D. Mrs</i>			<i>Copeland J.D. Mrs</i>			<i>Copeland J.D. Mrs</i>		
10			✓			"			"			"		
11			✓			"			"			"		
12			✓			"			"			"		
	13													
1			<i>LeFevre E.H.</i>			<i>LeFevre E.H. Est</i>			<i>Copeland J.D. Mrs</i>			<i>Copeland J.D. Mrs</i>		
2			✓			"			"			"		
3			✓			"			"			"		
4			✓			"			<i>LeFevre E.H. Est</i>			<i>LeFevre E.H. Est</i>		
5			✓			"			"			"		
6			✓			"			"			"		
7			✓			"			"			"		
8			✓			"			"			"		
9			✓			"			"			"		
10			✓			"			"			"		
11			✓			"			"			"		
12			✓			"			"			"		
13			✓			"			"			"		
14			<i>Copeland J.D.</i>			<i>Lawrence A.J. Est</i>			<i>Copeland J.D. Mrs</i>			<i>Copeland J.D. Mrs</i>		
15			✓			"			<i>Lawrence A.J. Est</i>			"		
			✓			"			"			"		

SURVEY *West Point Add "Centd"*

SECTION _____
TOWNSHIP _____
RANGE _____

MAP RECORDED IN
Map Book _____ Page _____

Form No. 3 S. T. C. 1910 MARSHALL & DRUCE CO., NASHVILLE

LOT	BLOCK	IMPROVEMENTS	1920	VALUE LAND	VALUE IMPTS.	1921	VALUE LAND	VALUE IMPTS.	1922	VALUE LAND	VALUE IMPTS.	1923	VALUE LAND	VALUE IMPTS.
16	3		<i>Caplan J. J.</i>			<i>Lawrence A. J. Est</i>			<i>Lawrence A. J. Est</i>			<i>Lawrence A. J. Est</i>		
17			✓			"			"			"		
18			✓			"			"			"		
19			<i>Lawrence A. J.</i>			"			"			"		
20			✓			"			"			"		
21			✓			"			"			"		
22			✓			"			"			"		
23			✓			"			"			"		
24			✓			"			"			"		
25			✓			"			"			"		
26			✓			"			"			"		
	4													
1		<i>Gregg W. C.</i>	<i>Gregg W. C. & others</i>			<i>Gregg W. C. & others</i>			<i>Gregg W. C. & others</i>			<i>Gregg W. C. & others</i>		
2			✓			"			"			"		
3			✓			"			"			"		
4			✓			"			"			"		
5			✓			"			"			"		
6			✓			"			"			"		
7			✓			"			"			"		
8			✓			"			"			"		
9			✓			"			"			"		
10			✓			"			"			"		
11			✓			"			"			"		
12			✓			"			"			"		
13			✓			"			"			"		
14			✓			"			"			"		
15			✓			"			"			"		
16			✓			"			"			"		
17			✓			"			"			"		
18			✓			"			"			"		
19			✓			"			"			"		
20		<i>Geoffrey E. J.</i>				"			"			"		
21		<i>Gregg W. C.</i>				"			<i>Gregg W. C. & others</i>			<i>Gregg W. C. & others</i>		
22			✓			"			"			"		
23			✓			"			"			"		
24			✓			"			"			"		
	5													
1		<i>Savage & White</i>	<i>Savage & White</i>			<i>Savage & White</i>			<i>Savage & White</i>			<i>Savage & White</i>		
2			✓			"			"			"		
3			✓			"			"			"		
4			✓			"			"			"		
5			✓			"			"			"		
6			✓			"			"			"		
7			✓			"			"			"		
8			✓			"			"			"		

SURVEY *Creek Point "Contd"*

LOT	BLOCK	IMPROVEMENTS	1920	VALUE LAND	VALUE IMPTS.	1921	VALUE LAND	VALUE IMPTS.	1922	VALUE LAND	VALUE IMPTS.	1923	VALUE LAND	VALUE IMPTS.
9	5		<i>Graveling Dr Jw</i>			<i>Graveling Dr Jw</i>			<i>Graveling Dr Jw</i>			<i>Graveling Dr Jw</i>		
10			/			"			"			"		
11			/			"			"			"		
12			/			"			"			"		
13			/			"			"			"		
14			/			"			"			"		
15			/			"			"			"		
16	6		/			"			"			"		
1			<i>alford oak Douglas wood</i>			<i>alford oak Douglas wood</i>			<i>alford oak Douglas wood</i>			<i>alford oak Douglas wood</i>		
2			/			<i>Douglas wood</i>			"			"		
3			/			"			"			"		
4			/			"			"			"		
5			/			"			"			"		
6			/			"			"			"		
7			/			"			"			"		
8			/			"			"			"		
9			/			<i>Douglas wood</i>			<i>Douglas wood</i>			<i>Douglas wood</i>		
10			/			<i>Douglas wood</i>			"			"		
11			/			"			"			"		
12			/			"			"			"		
13			/			"			"			"		
14			/			"			"			"		
15			/			"			"			"		
✓ 16	7		/			"			"			"		
1			<i>Griggs W.C.</i>			<i>Griggs W.C. & others</i>			<i>Griggs W.C. & others</i>			<i>Griggs W.C. & others</i>		
2			/			"			"			"		
3			/			"			"			"		
4			/			"			"			"		
5			/			"			"			"		
6			/			"			"			"		
7			/			"			"			"		
8			/			"			"			"		
9			/			"			"			"		
10			/			"			"			"		
11			/			"			"			"		
12			/			"			"			"		
13			/			"			"			"		
14			/			"			"			"		
15			/			"			"			"		
16			/			"			"			"		
17			/			"			"			"		
18			/			"			"			"		
19		/			"			"			"			

SURVEY *Wash Point Cadd*

SECTION _____

TOWNSHIP _____

RANGE _____

MAP RECORDED IN _____

Map Book _____ Page _____

Form No. 3 S. T. C. 1946 MARSHALL & BRUCE CO., NASHVILLE

LOT	BLOCK	IMPROVEMENTS	1920	VALUE LAND	VALUE IMPTS.	1921	VALUE LAND	VALUE IMPTS.	1922	VALUE LAND	VALUE IMPTS.	1923	VALUE LAND	VALUE IMPTS.
20	7		<i>As ex m. E. Co</i>			<i>Dobbs N.M.</i>			<i>Dobbs N.M.</i>			<i>Dobbs N.M.</i>		
21			✓			<i>Greggs W.C. + Others</i>			<i>Griggs W.C. + Others</i>			<i>Griggs W.C. + Others</i>		
22			✓			"			"			"		
23			✓			"			"			"		
24			✓			"			"			"		
1	8					<i>Frost Natl Bank</i>			<i>Frost Natl Bank</i>			<i>Frost Natl Bank</i>		
2			✓			" " "			"			"		
3			✓			<i>Hale "W.E."</i>			"			"		
4		<i>Cassells Co</i>				<i>Cassells Co Chandler W.M.</i>			<i>Cassells C.S.</i>			<i>Cassells C.S.</i>		
5			✓									<i>Roman W.F.</i>		
6		<i>Le June E.R.</i>				<i>Le June E.R. Est.</i>			<i>Le June E.R. Est.</i>			<i>Le June E.R. Est.</i>		
7			✓			"			"			"		
8			✓			"			"			"		
9			✓			"			"			"		
10			✓			"			"			"		
11			✓			"			"			"		
12			✓			"			"			"		
13			✓			"			"			"		
14			✓			"			"			"		
15			✓			"			"			"		
16			✓			"			"			"		
17			✓			"			"			"		
18			✓			"			"			"		
19			✓			"			"			"		
20						<i>Hale W.E.</i>			<i>Hale W.E.</i>			<i>Hale W.E.</i>		
21						"			"			"		
22						"			"			"		
23						"			"			"		
24		<i>Cull P.E.</i>				<i>Cull P.E.</i>			<i>Cull P.E.</i>			<i>Cull P.E.</i>		
25			✓			" S. "			" "			" "		
26			✓			" S. "			" "			" "		
1	9					<i>Le June E.R.</i>			<i>Le June E.R. Est.</i>			<i>Le June E.R. Est.</i>		
2			✓			"			"			"		
3			✓			"			"			"		
4			✓			"			"			"		
5			✓			"			"			"		
6			✓			"			"			"		
7			✓			"			"			"		
8			✓			"			"			"		
9			✓			"			"			"		
10						<i>Higgins F.J.</i>			<i>Higgins F.J.</i>			<i>Higgins F.J.</i>		
11						"			"			"		
12						"			"			"		

SURVEY *West Point 'Cuth'*

SECTION _____
TOWNSHIP _____ MAP RECORDED IN _____
RANGE _____ Map Book _____ Page _____

LOT	BLOCK	IMPROVEMENTS	1920	VALUE LAND	VALUE IMPTS.	1921	VALUE LAND	VALUE IMPTS.	1922	VALUE LAND	VALUE IMPTS.	1923	VALUE LAND	VALUE IMPTS.
13	9		<i>L. June E</i>			<i>Higgins F J</i>			<i>Higgins F J</i>			<i>Higgins F J</i>		
14			<i>Walker R M</i>			<i>walker R M</i>			<i>Walker R M</i>			<i>Walker R M</i>		
15			✓			"			"			<i>Porter W H</i>		
16			✓			"			"			"		
17			✓			"			"			"		
18			✓			"			"			"		
19			✓			"			"			"		
20			✓			"			"			"		
21			<i>L. June E</i>			<i>L. June E</i>			<i>L. June E</i>			<i>L. June E</i>		
22			✓			"			"			"		
23			✓			"			"			"		
24			✓			"			"			"		
25			✓			"			"			"		
26			✓			"			<i>Baugh Balmus</i>			<i>Baugh A J</i>		
	10													
1			<i>Re</i>			<i>Culham J Mat Rogers Mrs L C</i>			<i>Culham J Mat Rogers Mrs L C</i>			<i>Culham J Mat Rogers Mrs L C</i>		
2						"			"			"		
3						"			"			"		
4			<i>Savage & White</i>			<i>Savage & White</i>			<i>Savage & White</i>			<i>Savage & White</i>		
5			✓			"			"			"		
6			✓			<i>Do</i>			"			"		
7			✓			<i>Do</i>			"			"		
8			✓			<i>Do</i>			"			"		
9			✓			<i>Do</i>			"			"		
10			✓			<i>Do</i>			"			"		
11						<i>Rogers Mrs L C</i>			<i>Rogers Mrs L C</i>			<i>Rogers Mrs L C</i>		
12						"			"			"		
	11													
1			<i>Douglas & Wood</i>			<i>Douglas & Wood</i>			<i>Douglas & Wood</i>			<i>Douglas & Wood</i>		
2			✓			"			"			"		
3			✓			"			"			"		
4			<i>Grawling Dr J W</i>			<i>Grawling Dr J W</i>			<i>Grawling Dr J W</i>			<i>Grawling Dr J W</i>		
5			✓			"			"			"		
6			✓			"			"			"		
7			✓			"			"			"		
8			✓			"			"			"		
9			<i>Douglas & Wood</i>			<i>Douglas & Wood</i>			<i>Douglas & Wood</i>			<i>Douglas & Wood</i>		
10			<i>Grawling Dr J W</i>			<i>Grawling Dr J W</i>			"			"		
11			<i>Do</i>			"			<i>Fleming R M</i>			<i>Fleming R M</i>		
12			<i>Culham J Mat Douglas & Wood</i>			<i>Culham J Mat Douglas & Wood</i>			<i>Culham J Mat Douglas & Wood</i>			<i>Culham J Mat Douglas & Wood</i>		
13			<i>Grawling Dr J W</i>			<i>Grawling Dr J W</i>			<i>Fleming R M</i>			<i>Fleming R M</i>		
14			<i>Douglas & Wood</i>			<i>Douglas & Wood</i>			<i>Fleming R M</i>			<i>Fleming R M</i>		
15			<i>Do</i>			<i>Do</i>			<i>Douglas & Wood</i>			<i>Douglas & Wood</i>		
16			<i>Dr J W Grawling</i>			<i>Dr J W Grawling</i>			"			"		
17			<i>Douglas & Wood</i>			<i>Douglas & Wood</i>			"			"		

SURVEY

SECTION _____

TOWNSHIP _____

RANGE _____

MAP RECORDED IN _____

Map Book _____ Page _____

Form No. 28-T-C 1910 MARSHALL & BRUCE CO. - HAZARVILLE

LOT	BLOCK	IMPROVEMENTS	1920	VALUE LAND	VALUE IMPTS.	1921	VALUE LAND	VALUE IMPTS.	1922	VALUE LAND	VALUE IMPTS.	1923	VALUE LAND	VALUE IMPTS.
18	11		Graveling D. J. W.			Graveling D. J. W.			Graveling D. J. W.			Graveling J. F.		
19			✓			"			"			"		
20			✓			"			"			"		
21			✓			"			"			"		
22			✓			"			Moore C. G.			Moore C. G.		
23			Moore C. G.			Moore C. G.			" "			" "		
24			Graveling D. J. W.			Graveling J. W. D. W.			" "			" "		
	12													
1			Reddick J. J.			Reddick J. J.			Reddick J. J.			Reddick J. J.		
2			✓			"			" "			" "		
3			✓			"			" "			" "		
4			LeJeune E. R.			LeJeune E. R. Est			LeJeune E. R. Est			Gentry Mrs. S. B.		
5			✓			"			"			" "		
6			✓			"			"			" "		
7			✓			"			"			LeJeune E. R. Est		
8			Gentry Mrs. S. B.			Gentry Mrs. S. B.			Gentry Mrs. S. B.			Gentry Mrs. S. B.		
9			LeJeune E. R.			Gentry Bertha Co			Gentry Bertha Co.			Gentry Bertha		
10			Reich A. P.			Collins J. H.			Reich A. P.			Collins J. H.		
11						Reich A. P.			Collins J. H.			Collins J. H.		
12						Reich A. P.			Collins J. H.			Collins J. H.		
13			Osteen H. A.			Osteen H. A.			Osteen H. A.			Osteen H. A.		
14			LeJeune E. R.			LeJeune E. R. Est			LeJeune E. R.			LeJeune E. R. Est		
15			✓			"			"			"		
16			✓			"			"			"		
17			✓			"			"			"		
18			✓			"			"			"		
19			✓			"			"			"		
20			✓			"			"			"		
21			✓			"			"			"		
22			✓			"			"			"		
23			✓			"			"			"		
24			✓			"			"			"		
25			✓			"			"			"		
26			✓			"			"			"		
27			✓			"			"			"		
28			Graveling D. J. W.			Graveling D. J. W.			Graveling D. J. W.			Graveling J. F.		
29			✓			"			"			"		
30			✓			"			"			"		
31			✓			"			"			"		
32			✓			"			"			"		
33			✓			"			"			"		
34			✓			"			"			"		
35			✓			"			"			"		
36			✓			"			"			"		

SURVEY *West Joint Add.*
Ala City, Ala.

SECTION _____
TOWNSHIP _____ MAP RECORDED IN _____
RANGE _____ Map Book _____ Page _____

LOT	ACRES	IMPROVEMENTS	1920	VALUE LAND	VALUE IMPTS.	1921	VALUE LAND	VALUE IMPTS.	1922	VALUE LAND	VALUE IMPTS.	1923	VALUE LAND	VALUE IMPTS.
1	13					<i>Ham. Harrington</i>			<i>Parker P. M.</i>			<i>Parker P. M.</i>		
2						"			<i>Webb H. M.</i>			" "		
3						"			" "			" "		
4						<i>Leflore E. R. Est</i>			<i>Leflore E. R. Est</i>			<i>Leflore E. R. Est</i>		
5						"			"			"		
6						"			"			"		
7						"			"			"		
8						"			"			"		
9						"			<i>Walker R. M.</i>			"		
10						"			"			"		
11						"			"			"		
12						"			"			"		
13						"			"			"		
14						"			"			"		
15						"			"			"		
16						"			"			"		
17						"			"			"		
18						"			"			"		
19						"			"			"		
20						"			"			"		
21						"			"			"		
22						"			"			"		
23						"			"			"		
24						"			"			"		
25						"			"			"		
26						"			"			"		
27						"			"			"		
28						"			"			"		
29						"			"			"		
30						<i>Walker R. M.</i>			"			<i>Partners W. H.</i>		
31						<i>Leflore E. R. Est</i>			<i>Leflore E. R. Est</i>			<i>Leflore E. R. Est</i>		
32						"			"			"		
33						"			"			"		
34						<i>Higgins F. J.</i> <i>Meberg R. L. & W. G.</i>			<i>Meberg R. L. & W. G.</i>			<i>Higgins F. J.</i> <i>Meberg R. L. & W. G.</i>		
35						<i>Lawrence A. J. Est</i>			"			"		
36						"			"			"		
37						"			"			"		
38						"			"			"		
39			<i>Rolling D. B.</i>			<i>Rolling D. B.</i>			<i>Rolling D. B.</i>			<i>Rolling D. B.</i>		

SURVEY *Walmart Store Add.*
Alabity, Ala.

SECTION _____
 TOWNSHIP _____ MAP RECORDED IN _____
 RANGE _____ Map Book _____ Page _____

LOT	BLOCK	IMPROVEMENTS	1920	VALUE LAND	VALUE IMPTS.	1921	VALUE LAND	VALUE IMPTS.	1922	VALUE LAND	VALUE IMPTS.	1923	VALUE LAND	VALUE IMPTS.
	1					<i>Hood - Hamburg - Housing</i>								
1						"								
2						"								
3						"								
4						"								
5						"								
6						"								
7						"								
8						"								
9						"								
10						"								
11						"								
12						"								
13						"								
14						"								
15						"								
16						"								
	2													
1						"								
2						"								
3						"								
4						"								
5						"								
6						"								
7						<i>Tapscott I</i>								
8						"								
9						<i>Hood - Hamburg - Housing</i>								
10						"								
11						"								
12						"								
13						"								
14						"								
15						"								
16						"								
17						"								
18						"								
19						"								
20						"								
21						"								
22						"								
23						"								
	3					<i>Portman 4th</i>			<i>Portman 1st</i>					
1						"								
2						"								

Cont'd

SURVEY *Walnut Grove Add.*
Ok City, Ok.

SECTION _____
TOWNSHIP _____
RANGE _____

MAP RECORDED IN
Map Book _____ Page _____

Form No. 3 S. T. C. 1040 MARSHALL & BRUCE CO., NASHVILLE

LOT	BLOCK	IMPROVEMENTS	1920	VALUE LAND	VALUE IMPTS.	1921	VALUE LAND	VALUE IMPTS.	1922	VALUE LAND	VALUE IMPTS.	1923	VALUE LAND	VALUE IMPTS.
	6													
1						<i>Hand-Highway-Service</i>								
2						"								
3						"								
4						"								
5						"								
6						"								
7						"								
8						"								
9						"								
10						"								
11						"								
12						"								
13						"								
14						"								
15						"								
16						"								
	7					"								
1						"								
2						"								
3						"								
4						"								
5						"								
6						"								
7						"								
8						"								
9						"								
10						"								
11						"								
12						"								
13						"								
14						"								
15						"								
16						"								
	8					"								
1						"								
2						"								
3						"								
4						"								
5						"								
6						"								
7						"								
8						"								
9						"								
10						"								

Crato

SURVEY *Walnut Park Add.*
Alabaster Ala

SECTION _____
TOWNSHIP _____
RANGE _____

MAP RECORDED IN
Map Book _____ Page _____

Form No. 3, S. T. C. 1930 MARSHALL & BRUCE CO., NASHVILLE

LOT	BLOCK	IMPROVEMENTS	1920	VALUE LAND	VALUE IMPTS.	1921	VALUE LAND	VALUE IMPTS.	1922	VALUE LAND	VALUE IMPTS.	1923	VALUE LAND	VALUE IMPTS.
	10													
3						<i>Ford-Hogberg-Hewing</i>								
4						"								
5						"								
6						"								
7						"								
8						"								
9						"								
10						"								
11						"								
12						"								
13						"								
14						"								
15						"								
16						"								
17						"								
18						"								
19						"								
20						"								
21						"								
22						"								
23						"								
24						"								
25						"								
26						"								
	11					"								
1						"								
2						"								
3						"								
4						"								
5						"								
6						"								
7						"								
8						"								
9						"								
10						"						<i>Fleming R.M.</i>		
11						"								
12						"								
13						<i>Fleming R.M.</i>								
14						"								
15						<i>Ford-Hogberg-Hewing</i>						<i>Fleming R.M.</i>		
16						"								
17						"								
18						"								
19						"								

"Contd."

SURVEY *Walnut Park Add.*
Ala City Ala

SECTION _____
TOWNSHIP _____ MAP RECORDED IN _____
RANGE _____ Map Book _____ Page _____

LOT	BLOCK	IMPROVEMENTS	1920	VALUE LAND	VALUE IMPTS.	1921	VALUE LAND	VALUE IMPTS.	1922	VALUE LAND	VALUE IMPTS.	1923	VALUE LAND	VALUE IMPTS.
	11													
20						<i>Hood-Hargberg-Herring</i>								
21						"								
22						"								
23						"								
24						"								
	12					"								
1						"								
2						"								
3						"								
4						"								
5						"								
6						"								
7						"								
8						"								
9						"								
10						"								
11						"								
12						"								
13						"								
14						"								
15						"								
16						"								
	13					"								
1						"								
2						"								
3						"								
4						"								
5						"								
6						"								
7						"								
8						"								
9						"								
10						"								
11						"								
12						"								
13						"								
14						"								
15						"								
16						"								
	14					"								
1						"								
2						"								
3						"								
4						"								

Contd.

SURVEY *Walnut Park Add.*
City of Ala

SECTION _____
TOWNSHIP _____
RANGE _____

MAP RECORDED IN
Map Book _____ Page _____

Form No. 3 S. T. C. 1940 MARSHALL & BRUCE CO., NASHVILLE

LOT	BLOCK	IMPROVEMENTS	1920	VALUE LAND	VALUE IMPTS.	1921	VALUE LAND	VALUE IMPTS.	1922	VALUE LAND	VALUE IMPTS.	1923	VALUE LAND	VALUE IMPTS.
	14													
5						<i>Hard Hingberg-Hearing</i>								
6						"								
7						"								
8						"								
9						"						<i>Holmes J.M.</i>		
10						"						" "		
11						"						" "		
12						"								
13						"								
14						"								
15						"								
16						"								
17						"								
18						"								
19						"								
20						"								
21						"								
22						"								
23						"								
24						"								
	15					"								
1						"						<i>Moody, Mrs. W.M.</i>		
2						"						" "		
3						"								
4						"								
5						"								
6						"								
7						"								
8						"								
9						"								
10						"								
11						"								
12						"								
13						"								
14						"								
15						"								
16						"								
17						"								
18						"								
19						"								
20						"								
21						"								
22						"								
23						"								
24						"								

"Contd."

SURVEY *Walcut Park add "Court"*

LOT	BLOCK	IMPROVEMENTS	1920	VALUE LAND	VALUE IMPTS.	1921	VALUE LAND	VALUE IMPTS.	1922	VALUE LAND	VALUE IMPTS.	1923	VALUE LAND	VALUE IMPTS.
14	25					<i>Wood-Highway #4</i>								
15						"								
16						"								
17						"								
18						"								
19						"								
20						"								
21						"								
22						"								
23						"								
24						"								
	26					"								
1						"								
2						"								
3						"								
4						"								
5						"								
6						"								
7						"								
8						"								
9						"								
10						"								
11						"								
12						"								
13						"								
14						"								
15						"								
16						"								
	27					"								
1						"								
2						"								
3						"								
4						"								
5						"								
6						"								
7						"								
8						"								
9						"								
10						"								
11						"								
12						"								
13						"								
14						"								
15						"								
16						"								

Johns J. W.

SURVEY

Albion Land & Imp Co
Albion

SECTION _____

TOWNSHIP _____

RANGE _____

MAP RECORDED IN _____

Map Book _____

Page _____

LOT	BLOCK	IMPROVEMENTS	1920	VALUE LAND	VALUE IMPTS.	1921	VALUE LAND	VALUE IMPTS.	1922	VALUE LAND	VALUE IMPTS.	1923	VALUE LAND
1	1					Unknown Owner							
2						"							
3						"							
4	2					"							
5						"							
6						Shohon W.P. Ho			Shohon W.P. Ho			Shohon W.P. Ho	
7						"			"			"	
8						Unknown Owner							
9						"							
10						"							
11	3					"							
12						"							
13						"							
14						"							
15						"							
16						"							
17	4					"							
18						"							
19						"							
20						"							
21						"							
22						"							
23						"							
24						"							
25	5					"							
26						"							
27						"							
28						"							
29						"							
30						"							
31						"							
32						"							
33						"							
34						"							
35						"							
36						"							
37						"							
38						"							
39						"							
40						"							
41						"							
42						"							
43						"							
44						"							
45						"							
46						"							
47						"							
48						"							
49						"							
50						"							
51						"							
52						"							
53						"							
54						"							
55						"							
56						"							
57						"							
58						"							
59						"							
60						"							
61						"							
62						"							
63						"							
64						"							
65						"							
66						"							
67						"							
68						"							
69						"							
70						"							
71						"							
72						"							
73						"							
74						"							
75						"							
76						"							
77						"							
78						"							
79						"							
80						"							
81						"							
82						"							
83						"							
84						"							
85						"							
86						"							
87						"							
88						"							
89						"							
90						"							
91						"							
92						"							
93						"							
94						"							
95						"							
96						"							
97						"							
98						"							
99						"							
100						"							
101						"							
102						"							
103						"							
104						"							
105						"							
106						"							
107						"							
108						"							
109						"							
110						"							
111						"							
112						"							
113						"							
114						"							
115						"							
116						"							
117						"							
118						"							
119						"							
120						"							
121						"							
122						"							
123						"							
124						"							
125						"							
126						"							
127						"							
128						"							
129						"							
130						"							
131						"							
132						"							
133						"							
134						"							
135						"							
136						"							
137						"							
138						"							
139						"							
140						"							
141						"							
142						"							
143						"							
144						"							
145						"							
146						"							

SURVEY

Ataca L & Jap Co Court
Ataca

SECTION _____
TOWNSHIP _____
RANGE _____

MAP RECORDED IN
Map Book _____ Page _____

Form No. 33-T-C 1910 MARSHALL & BRUCE CO. NASHVILLE

LOT	BLOCK	IMPROVEMENTS	1920	VALUE LAND	VALUE IMPTS.	1921	VALUE LAND	VALUE IMPTS.	1922	VALUE LAND	VALUE IMPTS.	1923	VALUE LAND	VALUE IMPTS.
5	23													
6														
7														
8														
9														
10														
	24													
1														
2														
3														
4														
5														
6														
7														
8														
9														
10														
	25													
1														
2														
3														
4														
5														
6														
7														
8														
9														
10														
11														
12														
	26													
1														
2														
3														
4														
5														
6														
7														
8														
9														
10														
	27													
1														
2														
3														
4														
5														
6														
7														

Shohon W.P. Mrs

Shohon W.P. Mrs

Shohon W.P. Mrs

Shohon W.P. Mrs
Bishop Mrs J.J.

Shohon W.P. Mrs
Bishop Mrs J.J.

Shohon W.P. Mrs
Bishop Mrs J.J.

SURVEY

Ataua L. & Co. Ltd.
Ataua

SECTION _____

TOWNSHIP _____

RANGE _____

MAP RECORDED IN _____

Map Book _____

Page _____

LOT	BLOCK	IMPROVEMENTS	1920	VALUE LAND	VALUE IMPTS.	1921	VALUE LAND	VALUE IMPTS.	1922	VALUE LAND	VALUE IMPTS.	1923	VALUE LAND	VALUE IMPTS.
8	27					Shohon W.P. Hrs			Shohon W.P. Hrs			Shohon W.P. Hrs		
9														
10														
11														
12														
13														
14														
15														
16														
17														
18														
19														
20														
	28													
1						Redmayne Gas			Redmayne Gas			Redmayne Gas		
2						" Gas			" "			" "		
3						" Gas			" "			" "		
4						" Gas			" "			" "		
5						" Gas			" "			" "		
6						" Gas			" "			" "		
7						Gray Mrs W.W.			Gray Mrs W.W.			Gray Mrs W.W.		
8						Redmayne Gas			Redmayne Gas			Redmayne Gas		
9						Gray Mrs W.W. Bishop Mrs J.J.			Gray Mrs W.W. Bishop Mrs J.J.			Gray Mrs W.W. Bishop Mrs J.J.		
10						" "			" "			" "		
11						Redmayne Gas			Redmayne Gas			Redmayne Gas		
12						" Gas			" "			" "		
13						" Gas			" "			" "		
14						" Gas			" "			" "		
15						" Gas			" "			" "		
16						" Gas			" "			" "		
17						" Gas			" "			" "		
18						" Gas			" "			" "		
19						" Gas			" "			" "		
20						" Gas			" "			" "		
	29													
1														
2														
3						Gray Oscar Lister T.W. Hrs			Gray Oscar Lister T.W. Hrs			Gray Oscar Lister T.W. Hrs		
4						Redmayne Gas			Redmayne Gas			Redmayne Gas		
5						Redmayne Gas			" "			" "		
6						Redmayne Gas			" "			" "		
7						Redmayne Gas			" "			" "		
8						Redmayne Gas			" "			" "		
9						Redmayne Gas			" "			" "		
10						Redmayne Gas			" "			" "		

SURVEY *Atalla Iron & Steel Co*
Atalla Ala

SECTION _____

TOWNSHIP _____

RANGE _____

MAP RECORDED IN _____

Map Book _____ Page _____

LOT	ACRES	IMPROVEMENTS	1920	VALUE LAND	VALUE IMPTS.	1921	VALUE LAND	VALUE IMPTS.	1922	VALUE LAND	VALUE IMPTS.	1923	VALUE LAND	VALUE IMPTS.
	141													
	142													
	143													
	144													
	145													
	146													
	147													
	148													
	149													
	150													
	151													
	152													
	153													
	154													
	155													
	156					<i>Eagle Furnace Co</i>			<i>Eagle Furnace Co</i>			<i>Eagle Furnace Co</i>		
	157					<i>Eagle Furnace Co</i>			" " "			" "		
	158													
	159													
	160													
	161													
	162													
	163													

A. S. M.

SURVEY *Attala Iron & Steel Co* *Attala*

SECTION _____
TOWNSHIP _____
RANGE _____

MAP RECORDED IN
Map Book _____ Page _____

Form No. 4 S. T. C. 1940 MARSHALL & BRUCE CO. NASHVILLE

LOT	ACRES	IMPROVEMENTS	1920	VALUE LAND	VALUE IMPTS.	1921	VALUE LAND	VALUE IMPTS.	1922	VALUE LAND	VALUE IMPTS.	1923	VALUE LAND	VALUE IMPTS.
1	537													
2														
3														
4														
5														
6														
7														
8														
9														
10														
1	538													
2														
3														
4														
5														
6														
7														
8														
9														
10														
1	539													
2														
3														
4														
5														
6														
7														
8														
9														
10														
1	540													
2														
3														
4														
5														
6														
7														
8														
9														
10														
1	541													
2														
3														
4														
5						<i>Banks T.C.</i>			<i>Banks J.C.</i>			<i>Banks J.C.</i>		
6						<i>11</i>			<i>11</i>			<i>11</i>		

SURVEY

SECTION _____

TOWNSHIP _____

RANGE _____

MAP RECORDED IN _____

Map Book _____ Page _____

LOT	ACRES	IMPROVEMENTS	1920	VALUE LAND	VALUE IMPTS.	1921	VALUE LAND	VALUE IMPTS.	1922	VALUE LAND	VALUE IMPTS.	1923	VALUE LAND	VALUE IMPTS.
27	577													
28														
29														
30														
31														
32														
33														
34														
35														
36														
1	578													
2														
3														
4														
5														
6														
7														
8														
9														
10														
11														
12														
13														
14														
15														
16														
17														
18														
19														
20														
21														
22														
23														
24														
25														
26														
27														
1	579													
2														
3														
4														
5														
6														
7														

11 Payne Flora S.
 12 Payne Flora S.
 13 Payne Flora S.

Payne Flora S.
 " "
 " "

Payne Flora S.
 " "
 " "

SURVEY *Christopher Eg Stewart, Ottawa Ala*

LOT	BLOCK	IMPROVEMENTS	1920	VALUE LAND	VALUE IMPTS.	1921	VALUE LAND	VALUE IMPTS.	1922	VALUE LAND	VALUE IMPTS.	1923	VALUE LAND	VALUE IMPTS.
	2													
1			Forman Dr OB			15 McHenry Ossie Forman CB			15 McHenry Ossie Forman CB			15 McHenry Ossie Gilbert Mrs Georgia		
2			" "			35 McHenry Ossie Forman CB			35 McHenry Ossie Forman CB			35 McHenry Ossie Gilbert Mrs Georgia		
3			Green Ave "C"			65 McHenry Ossie Gilbert Mrs Georgia			65 McHenry Ossie Gilbert Mrs Georgia			65 McHenry Ossie Forman CB		
4						Norris Ave Forman CB			Norris Ave Forman CB			" "		
	2													
1			Guest Mrs Ada Hall			Guest Mrs Ada H Sullivan "D" Mrs			Guest Mrs Ada H Franklin "D" Mrs			Guest Mrs Ada H Callaway Sallie		
2			" "			Callaway Sallie			Callaway Sallie			Callaway Sallie		
3			Hill Mrs R.H.			Hill Mrs R H			Hill Mrs R H			Hill Mrs R H		
4			Guest Mrs Ada H.			Guest Mrs Ada H.			Guest Mrs Ada H.			Guest Mrs Ada H.		
	3													
1			Young S.W.			Young S.W.			Young S.W.			Young S.W.		
2			" "			" "			" "			" "		
3			Chabro Geo. W.			NE 50 Chabro Geo W			NE 50 Chabro Geo W			NE 50 Chabro Geo W		
4			Gilbert Mrs Georgia											
	4													
1			Johnson S.W. Mrs Lynet pro "C"			Johnson S.W. Mrs Gray Harry M			Johnson S.W. Mrs Gray Harry M			Johnson S.W. Mrs Gray Harry M		
2			Johnson S.W. Mrs Gray Mrs Carrie			Johnson S.W. Mrs Gray Harry M			Johnson S.W. Mrs Gray Harry M			Johnson S.W. Mrs Gray Harry M		
3			Gray Mrs Carrie			Gray Harry M			Gray Harry M			Gray Harry M		
4			" "			" "			" "			" "		
	5													
1			Creston J.P.			Guy S.D. Co Creston J.P.			Guy S.D. Co Preston J.P.			Guy S.D. Co Preston J.P.		
2			" "			Creston J.P.			" "			" "		
3			" "			Creston J.P.			" "			" "		
4			Burke Joseph			Burke Clyde			Burke Clyde			Burke Clyde		
	6													
1			Rosebaum J & S.			Forman CB			Forman CB			Forman CB		
2			Burke Joseph			Burke Clyde			Burke Clyde			Burke Clyde		
3														
4														
	7													
1														
2														
3			Burke Joseph			Burke Clyde			Burke Clyde			Burke Clyde		
4			" "			" "			" "			" "		
	8													
1			Shahan W.P. Mrs			Shahan W.P. Mrs			Shahan W.P. Mrs			Shahan W.P. Mrs		
2			Rosebaum J & S.			NE 25 Forman CB			NE 25 Forman CB			NE 25 Forman CB		
3						SE 25 Forman CB			SE 25 Forman CB			SE 25 Forman CB		
4														
5														
6			Shahan W.P. Mrs			Shahan W.P. Mrs			Shahan W.P. Mrs			Shahan W.P. Mrs		
7						Partner CDH								
8														

Continued

SURVEY *Christopher and Stewart, Atlanta, Ala.*

Form No. 3 S. T. C. 1946 MARSHALL & BRUCE CO., NASHVILLE

LOT	BLOCK	IMPROVEMENTS	1920	VALUE LAND	VALUE IMPTS.	1921	VALUE LAND	VALUE IMPTS.	1922	VALUE LAND	VALUE IMPTS.	1923	VALUE LAND	VALUE IMPTS.
	9													
1			Newman W.F.			Newman W.F.			Newman W.F.			Newman W.F.		
2			" "			75 ft. Newman W.F.			75 ft. Newman W.F.			75 ft. " "		
3			Hamilton Geo			White m.p. 25. weeks L.H.			White m.p. 25. weeks L.H.			White m.p. 25. weeks L.H.		
4			" "			weeks L.H.			" "			" "		
5			" "						Gray L.D.			Gray L.D.		
6			Piper W.P.			Piper W.P.			Jemison J.A.			Jemison J.A.		
7			Hamilton Geo.						Gray L.D.			Gray L.D.		
8			Burt Mrs Susie			Burt Mrs Susie			Burt Mrs Susie			Burt Mrs Susie		
	10													
1			Creston J.P.			Creston J.P.			Creston J.P.			Creston J.P.		
2			Cameron J.R.			Cameron J.R.			Cameron J.R.			Cameron J.R.		
3			" "			" "			" "			" "		
4			" "			Burke Clyde			" "			" "		
5			Burke Jas. W.			Burke Clyde			Burke Clyde			Burke Clyde		
6			Creston J.P.			Creston J.P.			Creston J.P.			Creston J.P.		
7			" "			Creston J.P.			" "			" "		
8			" "			Creston J.P.			" "			" "		
	11													
1			Stowers Mrs Ollie Dunn J.G.			Stowers Mrs Ollie Dunn J.G.			Stowers Mrs Ollie Dunn J.G.			Stowers Mrs Ollie Dunn J.G.		
2			Stowers Mrs Ollie			Stowers Mrs Ollie Gipson W.F.			Stowers Mrs Ollie Gipson W.F.			Stowers Mrs Ollie Gipson W.F.		
3			Christopher Mrs O. H.			Christopher O. H.			Christopher O. H.			Christopher O. H.		
4			" "			" "			" "			" "		
5			Lynch S.W. "C" Gilbert Mrs S.A.			Gilbreath Mrs S.A. Lynch Geo "C"			Gilbreath Mrs S.A. Lynch Geo "C"			Gilbreath Mrs S.A. Lynch Geo "C"		
6			Gilliland Mrs L.M. Mrs			Gilliland Mrs L.M. Mrs			Gilliland Mrs L.M. Mrs			Gilliland Mrs L.M. Mrs		
7			Gipson W.F.			Gipson W.F.			Gipson W.F.			Gipson W.F.		
8			Dunn J.G.			Dunn J.G.			Dunn J.G.			Dunn J.G.		
	12													
1			Stowers Mrs Ollie			Stowers Mrs Ollie			Stowers Mrs Ollie			Stowers Mrs Ollie		
2			" "			" "			" "			" "		
3														
4			Stowers Mrs Ollie			Stowers Mrs Ollie			Stowers Mrs Ollie			Stowers Mrs Ollie		
5			Shoelford Mrs Willie Johnson J.W. Dodson E.J.			de Yampert J.H. Dodson E.J. Johnson J.W.			de Yampert J.H. Johnson J.W.			de Yampert J.H. Johnson J.W.		
6			Booz A. "C"			Booz A. "C"			Booz A. "C"			Booz A. "C"		
7			Copeland Oscar			Copeland Oscar			Copeland Oscar			Copeland Oscar		
	13													
1			Geo. Hamilton			Forman C.B.			Forman C.B.			Forman C.B.		
2			" "			White Mrs			White W.S.			White W.S.		
3			Alla City L & D Co			Alla City L & D Co			A.C.L. & D Co.			A.C.L. & D Co.		
4			Baines F.A.			Baines F.A.			Baines F.A.			Baines F.A.		
5			" "			Atlanta Realty Co			Atlanta Realty Co.			Atlanta Realty Co.		
6			Jullington F.M.			Burley R.M.			Burley R.M.			Forman C.B.		
7			" "			" "			" "			" "		
8			" "			Burley R.M.			" "			" "		

"Contd"

SURVEY *Christopher and Stewart* *Attala, Ala.*

LOT	BLOCK	IMPROVEMENTS	1920	VALUE LAND	VALUE IMPTS.	1921	VALUE LAND	VALUE IMPTS.	1922	VALUE LAND	VALUE IMPTS.	1923	VALUE LAND	VALUE IMPTS.
	14													
1			Hammond J.W.			Hammond J.W.			Hammond J.W.			Hammond J.W.		
2			"			"			"			"		
3			Pt Geo Hamilton McDonough Chas			some McDonough Chas NE 25 Forman CB			550 McDonough Chas NE 25 Forman CB			NE 25 Forman CB 550 McDonough Chas		
4			Geo. Hamilton			Forman CB			Forman CB			Forman CB		
5			Hammond J.W.			Hammond J.W.			Hammond J.W.			Hammond J.W.		
6			"			"			"			"		
7						St Young J W			St Young J.W.			St Young J.W.		
8						St Young J W			St " "			St " "		
	15													
1			Boony Cotton Oil Co			Ala Co			Ala Co			Ala Co		
2			"			Ala Co			Ala Co			"		
3			"			Ala Co			Ala Co			"		
4			"			St Ala Co			St Ala Co			St " "		
1	16		Christopher O Mrs			Christopher O Mrs			Christopher O Mrs			Christopher O Mrs		
	17													
1						Foreman CB			Foreman CB			Foreman CB		
2						Worthy Burton			Worthy Burton			Worthy Burton		
3						"			"			"		
4						McCannell Dr R F Mrs			McCannell Dr R F Mrs			McCannell R F Mrs		
5						Mrs Cannon Dr R F Mrs 52 McCannell Dr R F Mrs			"			"		
6			McCannell Archie			McCannell Archie			McCannell Archie			McCannell J.B.		
7			"			"			"			"		
	18													
1														
2														
3														
4														
5														
6														
7														
	19													
1			Green Owen "C"			Green Owen "C"			Green Owen "C"			Green Owen		
2			Mitchell R.A. Lindsay J.H. Mrs			St Mitchell R.A. Mrs Lindsay J.H. Mrs			St Mitchell R.A. Mrs Lindsay J.H. Mrs			St Mitchell R.A. Mrs Lindsay J.H. Mrs		
3			Jackson Lucy "C"			St Jackson Lucy "C"			St Jackson Lucy "C"			St Jackson Lucy "C"		
4			Green Owen "B"			Green Owen "C"			Green Owen "C"			Green Owen		
5			Gilliland T.O.			Gilliland T.O.			Gilliland T.O.			Gilliland T.O.		
6			Mull Geo			Harris Oscar Cassberry M.A.			Cassberry M.A.			Cassberry M.A.		
7			Lee Mrs Jada			St Lee Mrs Jada			St Lee Mrs Jada			St Lee Mrs Jada		
	20													
1			Maider S.M.			Maider S.M.			Maider S.M.			Maider S.M.		
2			Hallingworth P.G.			Hallingworth P.G.			Hallingworth P.G.			Hallingworth P.G.		
3														

See Sub B 18 c 13 Ad.

Conley

SURVEY Christopher and Stewart

SECTION _____

TOWNSHIP _____

RANGE _____

MAP RECORDED IN _____

Map Book _____ Page _____

Form No. 3 S. T. C. 1040 MARSHALL & BRUCE CO., NASHVILLE

LOT	BLOCK	IMPROVEMENTS	1920	VALUE LAND	VALUE IMPTS.	1921	VALUE LAND	VALUE IMPTS.	1922	VALUE LAND	VALUE IMPTS.	1923	VALUE LAND	VALUE IMPTS.
	20													
4			Maise G.M.			Maise J.M.			Maise J.M.			Maise G.M.		
5			Fenn J.P.			Fenn J.P.			Fenn J.P.			Fenn J.P.		
6			Christopher O. Hrs			Christopher O. Hrs			Christopher O. Hrs			Christopher O. Hrs		
7						Wesson C.B.			Wesson C.B.			Wesson C.B.		
	21													
1			Marshall Mrs J.H.			Wicks J.W.			Wicks J.W.			Wicks J.W.		
2			Johnson S.W. Hrs			Johnson S.W. Hrs			Johnson S.W. Hrs			Johnson S.W. Hrs		
3			" "			" "			" "			" "		
4			Rasbann Bros			Rasbann Bros			Rasbann Bros			Rasbann Bros		
5			" "			" "			" "			" "		
6			Johnson S.W. Hrs			Johnson S.W. Hrs			Johnson S.W. Hrs			Johnson S.W. Hrs		
7			" "			" "			" "			" "		
1	22		Christopher O. Hrs			Christopher O. Hrs			Christopher O. Hrs			Christopher O. Hrs		
	23													
1			Shahan Chas P.			Shahan Chas P.			Shahan Chas P.			Shahan Chas P.		
2			" "			" "			" "			" "		
	24													
1			Shahan Chas P.			Shahan Chas P.			Shahan Chas P.			Shahan Chas P.		
2			Dewdile E.			Dewdile E.			Dewdile E.			Dewdile E.		
3			Christopher O. Hrs			Christopher O. Hrs			Christopher O. Hrs			Christopher O. Hrs		
	25													
1			Heard Kate			Heard Kate			Heard Kate			Heard Kate		
2			Shahan Chas P.			Shahan Chas P.			Shahan Chas P.			Shahan Chas P.		
3			Hill Jim			Hill Jim			Hill Jim			Hill Jim		
	26													
1			Ward and Huff			Huff Luther			Huff Luther			Huff Luther		
2			Ward and Huff			" "			" "			" "		
3			Shahan Chas P.			Shahan Chas P.			Shahan Chas P.			Shahan Chas P.		
1	27		Ward and Huff			Huff Luther			Huff Luther			Huff Luther		
	28													
1			Moore Mrs E.J.			Moore Mrs E.J.			Moore Mrs E.J.			Moore Mrs E.J.		
2			Young J.W.			Young J.W.			Young J.W.			Young J.W.		
3			" "			Moore Mrs E.J.			Moore Mrs E.J.			Moore Mrs E.J.		
	29													
1						Fornum C.B.			Fornum C.B.			Fornum C.B.		
2						" "			" "			" "		

SURVEY *Christopher and Stewart Seed Trm of Block 18*
Ottawa, Ala.

SECTION _____

TOWNSHIP _____

RANGE _____

MAP RECORDED IN _____

Map Book _____

Page _____

LOT	BLOCK	IMPROVEMENTS	1920	VALUE LAND	VALUE IMPTS.	1921	VALUE LAND	VALUE IMPTS.	1922	VALUE LAND	VALUE IMPTS.	1923	VALUE LAND	VALUE IMPTS.
	18													
1														
2						<i>Whorthey Burton</i>			<i>Whorthey Burton</i>			<i>Whorthey Burton</i>		
3						" "			" "			" "		
4						<i>Whorthey Burton</i>			<i>Whorthey Burton</i>			<i>Whorthey Burton</i>		
5		<i>Gilliland Mrs Adie</i>				<i>Gilliland Mrs Adie</i>			<i>Gilliland Mrs Adie</i>			<i>Gilliland Mrs Adie</i>		
6		<i>Bryant J. T.</i>				<i>Bryant J. T.</i>			<i>Bryant J. T.</i>			<i>Bryant J. T.</i>		
7						<i>Gilliland Mrs Adie</i>			<i>Gilliland Mrs Adie</i>			<i>Gilliland Mrs Adie</i>		
8		<i>Harris E. W.</i> <i>Eraus M.</i>				<i>Gilliland Mrs Adie</i>			<i>Gilliland Mrs Adie</i>			<i>Gilliland Mrs Adie</i>		
9		<i>Stevens Mrs Adie</i>				<i>Whorthey Burton</i>			<i>Whorthey Burton</i>			<i>Whorthey Burton</i>		
10						" "			" "			" "		
11						<i>Whorthey Burton</i>			" "			" "		
12						" "			" "			" "		
13						<i>Whorthey Burton</i>			" "			" "		
14						" "			" "			" "		
15						<i>Whorthey Burton</i>			" "			" "		
16						" "			" "			" "		

SURVEY *Fenn Add.*
Attalla, Ala.

SECTION _____
TOWNSHIP _____
RANGE _____
MAP RECORDED IN
Map Book _____ Page _____

LOT	BLOCK	IMPROVEMENTS	1920	VALUE LAND	VALUE IMPTS.	1921	VALUE LAND	VALUE IMPTS.	1922	VALUE LAND	VALUE IMPTS.	1923	VALUE LAND	VALUE IMPTS.
	I													
1			<i>Fenn T.P.</i>			<i>Fenn T.P.</i>								
2			<i>Joy Mrs J.E.</i>			<i>Joy Mrs J.E.</i>			<i>Joy Mrs J.E.</i>			<i>Joy Mrs J.E.</i>		
3			<i>Fenn T.P.</i>			<i>Fenn T.P.</i>			<i>Fenn T.P.</i>			<i>Fenn T.P.</i>		
4			" "			" "			" "			" "		
5			" "			" "			" "			" "		
6			" "			" "			" "			" "		
7			" "			" "			" "			" "		
8			" "			" "			" "			" "		
9			" "			" "			" "			" "		
10			" "			" "			" "			" "		
11			" "			<i>Fenn T.P.</i>			<i>Fenn T.P.</i>			<i>Fenn T.P.</i>		
12			<i>Farmonds C.B.</i>			<i>Fenn T.P.</i>			" "			" "		
1	2		<i>Burgess Walter</i>			<i>Burgess Walter</i>			<i>Burgess Walter</i>			<i>Burgess Walter</i>		
2			<i>Walter Geo P.</i>			<i>Walter Geo P.</i>			<i>Walter Geo P.</i>			<i>Walter Geo P.</i>		
3			<i>Farmonds C.B.</i>			<i>Farmonds C.B.</i>			<i>Farmonds C.B.</i>			<i>Farmonds C.B.</i>		
4			<i>Christopher O Mrs</i>			<i>Christopher O Mrs</i>			<i>Christopher O Mrs</i>			<i>Christopher O Mrs</i>		
5			<i>Bishop J.I.</i>			<i>Bishop J.I.</i>			<i>Bishop J.I.</i>			<i>Bishop J.I.</i>		
6			" "			<i>Bishop J.I.</i>			<i>Bishop J.I.</i>			" "		
7			" "			" "			" "			" "		
8						<i>Walker Geo P.</i>			<i>Walker Geo P.</i>			<i>Walker Geo P.</i>		
9						" "			" "			" "		
10			<i>Fenn T.P.</i>			<i>Fenn T.P.</i>			<i>Fenn T.P.</i>			<i>Fenn T.P.</i>		
11			" "			" "			" "			" "		
1	3		<i>Christopher O Mrs</i>			<i>Christopher O Mrs</i>			<i>Christopher O Mrs</i>			<i>Christopher O Mrs</i>		
2			" DO "			" DO "			" "			" "		
3			" DO "			" DO "			" "			" "		

SURVEY *Glenn Add*
Attalla, Ala.

SECTION _____
TOWNSHIP _____
RANGE _____
MAP RECORDED IN
Map Book _____ Page _____

LOT	BLOCK	IMPROVEMENTS	1920	VALUE LAND	VALUE IMPTS.	1921	VALUE LAND	VALUE IMPTS.	1922	VALUE LAND	VALUE IMPTS.	1923	VALUE LAND	VALUE IMPTS.
1	1		N.M.F. Alexander			Alexander Mrs N.M.F.			Alexander Mrs N.M.F.			Alexander Mrs N.M.F.		
2			" "			" "			" "			" "		
3			" "			" "			" "			" "		
4			" "			" "			" "			" "		
5			" "			" "			" "			" "		
	2													
1			N.M.F. Alexander			Alexander Mrs Nellie			Alexander Mrs N.M.F.			Alexander Mrs N.M.F.		
2			Hughes Jr			Hughes Jr			Hughes J. R. Est			Hughes J. R. Est		
3			" "			" "			" "			" "		
4			N.M.F. Alexander			Alexander Mrs Nellie			Alexander Mrs N.M.F.			Alexander Mrs N.M.F.		
5			" "			" "			" "			" "		
6			" "			" "			" "			" "		
7			" "			" "			" "			" "		
8			Mitchell R.A.			Mitchell R.A.			Mitchell R.A.			Gray L.D.		
9			Rhea Dug			Rhea Dug			Rhea Dug			Rhea Dug		
10			N.M.F. Alexander			Alexander Mrs Nellie			Alexander Mrs N.M.F.			Alexander Mrs N.M.F.		
11			" "			" "			" "			" "		
12			" "			" "			" "			" "		
13			" "			" "			" "			" "		
14			" "			" "			" "			" "		
15			" "			" "			" "			" "		
16			N.M.F. Alexander Draze Arthur			Alexander Mrs Nellie Draze Arthur			Alexander Mrs N.M.F. Draze Arthur			Alexander Mrs N.M.F. Draze Arthur		
17			" "			" "			" "			" "		
18			" "			" "			" "			" "		
19			" "			" "			" "			" "		
20			Lynch G.W. "C"			Lynch Geo "C"			Lynch Geo "C"			Lynch George		
21			" "			" "			" "			" "		
22			Lipscomb Bob "C" Wharton Thomas "C"			Lipscomb Bob "C"			Lipscomb Bob "C"			Lipscomb Bob		
23			Lipscomb Bob "C"			" "			" "			" "		
24			" "			Lipscomb Bob "C"			" "			" "		
25			Lacey Jim "C"			Lacey Jim "C"			Lacey Jim "C"			Lipscomb Desert Andy		
26			Rhea Dug			Rhea Dug			Lipscomb Desert Andy			Lipscomb Desert Andy		
27			N.M.F. Alexander			Alexander Mrs Nellie			Alexander Mrs N.M.F.			Alexander Mrs N.M.F.		
28			Goodie W.J.			walker David			walker David			walker David		
29			Tripp Miss Alva			Tripp Alva			Tripp Miss Alva			Tripp Miss Alva		
30			" "			" "			" "			" "		
31			N.M.F. Alexander			Alexander Mrs Nellie			Alexander Mrs N.M.F.			Alexander Mrs N.M.F.		
32			Wharton Thomas "C"			Wharton Thomas "C"			Wharton Thomas "C"			Wharton Thomas		
33			Ellis Andrew "C"			Ellis Andrew "C"			Ellis Andrew "C"			Ellis Andrew		
	3													
1			Walker Jesse			walker Jesse			walker Jesse			walker Jesse		
2			Harris Allen "C"			Harris Allen			Harris Allen			Harris Allen		
3			Harrison Nettie "C"			Harrison Nettie "C"			Harrison Nettie "C"			Harrison Nettie		
4			Henderson Joe "C"			Henderson Joe			Henderson Joe			Henderson Joe		

"Contd."

SURVEY Glenn Add.

Attalla, Ala

SECTION _____

TOWNSHIP _____

RANGE _____

MAP RECORDED IN _____

Map Book _____ Page _____

Form No. 3, S. T. C. 1916 MARSHALL & BRUCE CO. NASHVILLE

LOT	BLOCK	IMPROVEMENTS	1920	VALUE LAND	VALUE IMPTS.	1921	VALUE LAND	VALUE IMPTS.	1922	VALUE LAND	VALUE IMPTS.	1923	VALUE LAND	VALUE IMPTS.
5	3		N.M.F. Alexander			Alexander Mrs Nellie			Alexander Mrs N.M.F.			Alexander Mrs N.M.F.		
6			" "			" "			" "			" "		
7			Rhea Doug			Rhea Doug			Rhea Doug			Rhea Doug		
8			Henry Walker			Andrews Sallie			Andrews Sallie			Andrews Sallie		
9			Sallie Andrews			" "			" "			" "		
10			Walter Jesse			walker Jesse			walter Jesse			walter Jesse		
11			Donavant B. Brown			Donavant B.			Donavant B.			Donavant B.		
12			Andrews Sallie			Andrews Sallie			Andrews Sallie			Andrews Sallie		
13			Anderson J.S.			Brown Fannie			Brown Fannie			" "		
14			Walter David			walter David			Walter David			Walter David		
15			Plain Zilber			Plain Zilber			Plain Zilber			Plain Zilber		
16			Buffington E.W. Vincent John C. Mitchell R.A. Johnson S.H. His			Buffington E.W. Vincent John C. Mitchell R.A. Johnson S.H. His			Buffington E.W. Vincent John C. Mitchell R.A. Johnson S.H. His			Buffington E.W. Vincent John C. Mitchell R.A. Johnson S.H. His		
17			Young W.T.			Young W.T.			Young W.T.			Young W.T.		
18			Young Will			Young Will			Young Will			Young Will		
19			Green Francis			Green Francis			Green Francis			Green Francis		
20			Walker + Rhea			Walker + Rhea			Walker + Rhea			Walker + Rhea		
21			N.M.F. Alexander			Alexander Mrs Nellie			Alexander Mrs N.M.F.			Alexander Mrs N.M.F.		
22			Mitchell R.A.			Mitchell R.A.			Mitchell R.A.			Mitchell R.A.		
23			N.M.F. Alexander			Alexander Mrs Nellie			Alexander Mrs N.M.F.			Alexander Mrs N.M.F.		
24			" "			" "			" "			" "		
25			" "			" "			" "			" "		
26			" "			" "			" "			" "		
27			" "			" "			" "			" "		
28			" "			" "			" "			" "		
29			Harris Laura			Harris Laura			Harris Laura			Harris Laura		
30			Bullard Henry			Bullard Henry			Bullard Henry			Bullard Henry		
31			Alexander Mrs N.M.F.			Alexander Mrs Nellie			Alexander Mrs N.M.F.			Alexander Mrs N.M.F.		
32			Cordial Aelia			Cordial Aelia			Cordial Aelia			Cordial Aelia		
33			Jayne Cleveland			Jayne Cleveland			Blackman Will + Lizzie			Blackman Will + Lizzie		
34			N.M.F. Alexander			Alexander Mrs Nellie			Alexander Mrs N.M.F.			Alexander Mrs N.M.F.		
35			Hughes J.R.			Hughes J.R.			Hughes J.R. Est			Hughes J.R. Est		
36			Christopher O. Hers			Christopher O. Hers			Christopher O. Hers			Christopher O. Hers		
37														
38			N.M.F. Alexander			Alexander Mrs Nellie			Alexander Mrs N.M.F.			Alexander Mrs N.M.F.		
39			" "			" "			" "			" "		
40			Hughes J.R.			Hughes J.R.			Hughes J.R. Est			Hughes J.R. Est		
41			Alexander Mrs N.M.F.			Alexander Mrs Nellie			Alexander Mrs N.M.F.			Alexander Mrs N.M.F.		
42			Harris Allen			Harris Allen			Harris Allen			Harris Allen		
43			DuPree Mrs A.L.			DuPree Mrs A.L.			DuPree Mrs A.L.			DuPree Mrs A.L.		
44	4		N.M.F. Alexander			Alexander Mrs Nellie			Alexander Mrs N.M.F.			Alexander Mrs N.M.F.		
45			" "			" "			" "			" "		
46				" "			" "		" "			" "		
47				" "			" "		" "			" "		
48				" "			" "			" "			" "	

Contd.

SURVEY *Henry Add*
Attalla, Ala.

LOT	BLOCK	IMPROVEMENTS	1920	VALUE LAND	VALUE IMPTS.	1921	VALUE LAND	VALUE IMPTS.	1922	VALUE LAND	VALUE IMPTS.	1923	VALUE LAND	VALUE IMPTS.
6	4		NMF Alexander			Alexander Mrs Nellie			Alexander Mrs NMF			Alexander Mrs NMF		
7			" "			" "			" "			" "		
8			" "			" "			" "			" "		
9			" "			" "			" "			" "		
10			" "			" "			" "			" "		
11			" "			" "			" "			" "		
12			" "			" "			" "			" "		
13			" "			" "			" "			" "		
14			Jann Mrs Maude			Swift Elbert			Swift Elbert			Swift Elbert		
15			NMF Alexander			Alexander Mrs Nellie			Alexander Mrs NMF			Alexander Mrs NMF		
16			Buffington Ed ¹³			Buffington E W			Buffington E W			Buffington E W		
17			NMF Alexander			Alexander Mrs Nellie			Alexander Mrs NMF			Alexander Mrs NMF		
18			" "			" "			" "			" "		
	5													
1			Wyatt J. A.			Wyatt J A Mrs			Wyatt J. A. Mrs			Wyatt J. A. Mrs		
2			NMF Alexander			Alexander Mrs Nellie			Wyatt C. O.			Wyatt C. O.		
3			" "			" "			Alexander Mrs NMF			Alexander Mrs NMF		
4			" "			" "			" "			" "		
5			Gilliland Jno W.			Gilliland Jno W			Gilliland J. W.			Lanaster H. L.		
6			J. S. Anderson			Anderson J. S.			Anderson J. S.			Anderson J. S.		
7			Hughes J. R.			Hughes J. R.			Hughes J. R. Est			Hughes J. R. Est		
8			Jann Mrs Maude			Anderson J. S.			Anderson J. S.			Anderson J. S.		
9			" "			" "			" "			" "		
10			Tripp Miss Alva			Tripp Miss Alva			Tripp Miss Alva			Tripp Miss Alva		
11			Hughes J. R.			Hughes J. R.			Hughes J. R. Est			Hughes J. R. Est		
12			M ^{rs} Blaney J. D.			McInerney J. D.			" "			" "		
13			White R. M.			White R. M.			White R. M.			White R. M.		
14			" "			White R. M.			" "			" "		
15			" "			White R. M.			" "			" "		

SURVEY *Highland Add.*
Attalla, Ala.

SECTION _____
TOWNSHIP _____ MAP RECORDED IN _____
RANGE _____ Map Book _____ Page _____

LOT	BLOCK	IMPROVEMENTS	1920	VALUE LAND	VALUE IMPTS.	1921	VALUE LAND	VALUE IMPTS.	1922	VALUE LAND	VALUE IMPTS.	1923	VALUE LAND	VALUE IMPTS.
	1													
1			Staten B.H.			Staten Mrs B.H.			Staten Mrs B.H.			Staten Mrs B.H.		
2			Hammond J.W.			Hammond J.W.			Hammond J.W.			Hammond J.W.		
3			" "			" "			" "			" "		
4			Green Mrs Idella			Greene Mrs Idella			Green Mrs Idella			Green Mrs Idella		
5			" "			" "			" "			" "		
6			Hammond Mrs Nera			Hammond Mrs Nera			Hammond Mrs Nera			Hammond Mrs Nera		
7			Green Mrs Idella			Greene Mrs Idella			Green Mrs Idella			Green Mrs Idella		
8			Garmon Mrs S.M.			Garmon Mrs S.M.			Garmon Mrs S.M.			Garmon Mrs S.M.		
9			" "			" "			" "			" "		
10			" "			" "			" "			" "		
11			Maise Mrs Lizzie			Maise Mrs Lizzie			Maise Mrs Lizzie			Maise Mrs Lizzie		
12			Hammond Mrs E.			Hammond Mrs E.			Hammond Mrs E.			Hammond Mrs E.		
	2													
1			Green Mrs Idella			Greene Mrs Idella			Green Mrs Idella			Green Mrs Idella		
2			" "			" "			" "			" "		
3			Hammond Mrs Nera			Hammond Mrs Nera			Hammond Mrs Nera			Hammond Mrs Nera		
4			" "			" "			" "			" "		
5			Staten Mrs B.H.			Staten Mrs B.H.			Staten Mrs B.H.			Staten Mrs B.H.		
	3													
1			Hammer Mrs D.M.			Hammer Mrs D.M.			Hammer Mrs D.M.			Hammer Mrs D.M.		
2			Hammond Mrs J.B.			Hammond Mrs J.W.			Hammond Mrs J.W.			Hammond Mrs J.W.		
3			Hammond J.W.			Hammond J.W.			Hammond J.W.			Hammond J.W.		
4			Green Mrs Idella			Greene Mrs Idella			Bratt J.H.			Bratt J.H.		
5			" "			" "			" "			" "		
	4													
1			Green Mrs Idella			Greene Mrs Idella			Green Mrs Idella			Green Mrs Idella		
2			Hammond J.W.			Hammond J.W.			Hammond J.W.			Hammond J.W.		
3			Green Mrs Idella			Greene Mrs Idella			Green Mrs Idella			Green Mrs Idella		
	5													
1			Hammond Mrs J.B.			Hammond Mrs J.W.			Hammond Mrs J.W.			Hammond Mrs J.W.		
2			Hammond J.W.			Hammond J.W.			Hammond J.W.			Hammond J.W.		
3			White Hugh Paul			" "			" "			" "		
4			Hammer Mrs D.M.			Hammer Mrs D.M.			Hammer Mrs D.M.			Hammer Mrs D.M.		
5			Green Mrs Idella			Greene Mrs Idella			Green Mrs Idella			Green Mrs Idella		
	6													
1			Hammond Mrs Nera			Hammond Mrs Nera			Hammond Mrs Nera			Hammond Mrs Nera		
2			Hammond J.L.			Staten Mrs B.H.			Staten Mrs B.H.			Staten Mrs B.H.		
3			Walters R.M.			" "			" "			" "		
4			White Hugh Paul			White Hugh Paul			Young J.W.			Young J.W.		
5			Staten Mrs B.H.			Staten Mrs B.H.			Staten Mrs B.H.			Staten Mrs B.H.		
6			Hammond Mrs Nera			NEW HAMMOND			Hammond Mrs Nera			Hammond Mrs Nera		
7			Green Mrs Idella			Staten Mrs B.H.			Green Mrs Idella			Green Mrs Idella		
8			Staten Mrs B.H.			" "			Staten Mrs B.H.			Staten Mrs B.H.		
9			Green Mrs Idella			Greene Mrs Idella			Green Mrs Idella			Green Mrs Idella		
10			" "			Greene Mrs Idella			" "			" "		

Contd.

SURVEY *Highland Add.* *Atlanta, Ga.*

SECTION _____
TOWNSHIP _____
RANGE _____

MAP RECORDED IN
Map Book _____ Page _____

Form No. 3-S.T.C. 1910 MARSHALL & BRUCE CO. NASHVILLE

LOT	BLOCK	IMPROVEMENTS	1920	VALUE LAND	VALUE IMPTS.	1921	VALUE LAND	VALUE IMPTS.	1922	VALUE LAND	VALUE IMPTS.	1923	VALUE LAND	VALUE IMPTS.
	7													
1			Hammer Mrs D.M.			Hammer Mrs D.M.			Hammer Mrs D.M. Est.			Hammer Ida		
2			Green Mrs Stella			Greene Mrs Stella			Green Mrs Stella			Green Mrs Stella		
3			" "			" "			" "			" "		
4			" "			Greene Mrs Stella			" "			" "		
5			Willbanks R.M.			" "			" "			" "		
6			Hammond J.W.			Rogers Ed			Willbanks R.M.			Rogers Ed		
7			Hammond J.W.			Hammond J.W.			Hammond J.W.			Hammond J.W.		
8			" "			" "			" "			" "		
9			Green Mrs Stella			Greene Mrs Stella			Green Mrs Stella			Green Mrs Stella		
10			Hammer Mrs D.M.			Hammer Mrs D.M.			Hammer Mrs D.M. Est.			Hammer Ida		
	8													
1			Hammer Mrs D.M.			Hammer Mrs D.M.			Hammer Mrs D.M. Est.			Hammer Ida		
2			Staten Mrs B.H.			Staten Mrs B.H.			Staten Mrs B.H.			Staten Mrs B.H.		
3			Green Mrs Stella			Greene Mrs Stella			Green Mrs Stella			Green Mrs Stella		
4			" "			" "			" "			" "		
5			Hammond Miss Rena			Hammond Miss Rena			Hammond Miss Rena			Hammond Rena		
6			" "			" "			" "			" "		
7			Griffin O.B.			Griffin O.B.			Griffin O.B.			Griffin O.B.		
8			Griffin O.B.			" "			" "			" "		
9			Griffin O.B.			" "			" "			" "		
10			Hammer Mrs D.M.			Hammer Mrs D.M.			Hammer Mrs D.M. Est.			Hammer Ida		
	9													
1			Hammer Mrs D.M.			Hammer Mrs D.M.			Hammer Mrs D.M. Est.			Hammer Ida		
2			Hammond J.W.			Hammond J.W.			Hammond J.W.			Hammond J.W.		
3			" "			" "			" "			" "		
4			White Hugh Trust			White Hugh Trust			Young J.W.			Young J.W.		
6			Green Mrs Stella			Greene Mrs Stella			Green Mrs Stella			Green Mrs Stella		
7			" "			" "			" "			" "		
8			" "			Greene Mrs Stella			" "			" "		
9			Hammond J.W.			Hammond J.W.			Hammond J.W.			" "		
10			Green Mrs Stella			Greene Mrs Stella			Green Mrs Stella			" "		
	10													
3			Hammond Miss Rena			Hammond Miss Rena			Hammond Miss Rena			Hammond Rena		
4			Green Mrs Stella			Greene Mrs Stella			Green Mrs Stella			Green Mrs Stella		
			" "			" "			" "			" "		
			" "			" "			" "			" "		
	11													
			Green Mrs Stella			Rhea Joe			Rhea Joe			Rhea Joe		
			Hammond J.W.			Hammond J.W.			Hammond J.W.			Hammond J.W.		
3			" "			" "			" "			" "		
4			Cole Mrs W.M.			Cole Mrs W.M.			Cole Mrs W.M.			Cole Mrs W.M.		
5			Hammond Miss Rena			Hammond Miss Rena			Hammond Miss Rena			Hammond Rena		
6			Hammond J.W.			Hammond J.W.			Hammond J.W. Est.			Hammond Ida		
1	12		Hammond J.W.			Hammond J.W.			Hammond J.W.			Hammond J.W.		

"Contd"

SURVEY *Highland Add to*
Attala, Ala.

LOT	BLOCK	IMPROVEMENTS	1920	VALUE LAND	VALUE IMPTS.	1921	VALUE LAND	VALUE IMPTS.	1922	VALUE LAND	VALUE IMPTS.	1923	VALUE LAND	VALUE IMPTS.
1	12	Spencer J.C.	Spencer J.C.			McDonough W.A.			McDonough W.A.			McDonough W.A.		
2		Childers G.E.	Childers G.E.			McDonough W.A.			McDonough W.A.			McDonough W.A.		
3		Spencer J.C.	Spencer J.C.			Rhea Joe			Rhea Joe			Rhea Joe		
4		Rhea Joe	Rhea Joe			" "			" "			" "		
5		" "	" "			Rhea Joe			" "			" "		
6		" "	" "			Landford J.B.			Landford J.B.			Landford J.B.		
7		" "	" "			Moore Saml. Co.			Moore Saml. Co.			Moore Saml. Co.		
8		Rhea Joe	Rhea Joe			W 50 Pike L.F.			W 50 Pike L.F.			W 50 Pike L.F.		
9		Pike L.F.	Pike L.F.			E 25 Chandler J.J.			E 25 Chandler J.J.			E 25 Chandler J.J.		
10		Rhea Joe	Rhea Joe			W 25 "			W 25 "			W 25 "		
1	13	Brook R.W.	Brook R.W.			Brook R.W.			" "			" "		
2		Carnes T.R.	Carnes T.R.			Carnes T.R.			Stephens Mrs M.E.			Stephens Mrs M.E.		
3		Hammond J.W.	Hammond J.W.			Hammond J.W.			Hammond J.W.			Hammond J.W.		
4		" "	" "			" "			" "			" "		
5		Rhea Joe	Rhea Joe			Rhea Joe			Rhea Joe			Rhea Joe		
6		Hammer Mrs D.M.	Hammer Mrs D.M.			Hammer Mrs D.M.			Hammer Mrs D.M.			Hammer Mrs D.M.		
7		W 15 W 10 W 10	W 15 W 10 W 10			W 15 W 10 W 10			W 15 W 10 W 10			W 15 W 10 W 10		
8		Bagley C.B.	Bagley C.B.			W 50 Pike L.F.			W 50 Pike L.F.			W 50 Pike L.F.		
9		Moore Margaret	Moore Margaret			E 25 Chandler J.J.			E 25 Chandler J.J.			E 25 Chandler J.J.		
10		Sledge J.N.	Sledge J.N.			W 25 "			W 25 "			W 25 "		
1	14	Rhea Mrs Bessie	Rhea Mrs Bessie			Rhea Mrs Bessie			" "			" "		
2		Carnes T.R.	Carnes T.R.			Carnes T.R.			Stephens Mrs M.E.			Stephens Mrs M.E.		
3		Rhea Henry	Rhea Henry			Rhea Henry			Rhea Henry			Rhea Henry		
4		Staten Mrs B.H.	Staten Mrs B.H.			Staten Mrs B.H.			Staten Mrs B.H.			Staten Mrs B.H.		
5		" "	" "			" "			Stephens Mrs M.E.			Stephens Mrs M.E.		
6		Carnes T.R.	Carnes T.R.			Carnes T.R.			Carnes Mrs B.H.			Carnes Mrs B.H.		
7		" "	" "			" "			" "			" "		
8		" "	" "			" "			" "			" "		
9		" "	" "			" "			" "			" "		
10		" "	" "			" "			" "			" "		
1	15	Staten Mrs B.H.	Staten Mrs B.H.			Staten Mrs B.H.			Staten Mrs B.H.			Staten Mrs B.H.		
2		Hammer Mrs D.M.	Hammer Mrs D.M.			Hammer Mrs D.M.			Hammer Mrs D.M.			Hammer Mrs D.M.		
3		Hammond Miss Nora	Hammond Miss Nora			Hammond Miss Nora			Hammond Miss Nora			Hammond Miss Nora		
4		Hammond J.W.	Hammond J.W.			Hammond J.W.			Hammond J.W.			Hammond J.W.		
5		W 15 W 10 W 10	W 15 W 10 W 10			W 15 W 10 W 10			W 15 W 10 W 10			W 15 W 10 W 10		
6		Staten Mrs B.H.	Staten Mrs B.H.			Staten Mrs B.H.			Staten Mrs B.H.			Staten Mrs B.H.		
7		Hammond J.C.	Hammond J.C.			Hammond J.C.			Wilbanks R.M.			Wilbanks R.M.		
8		Green Mrs Idella	Green Mrs Idella			Green Mrs Idella			Green Mrs Idella			Green Mrs Idella		
9		" "	" "			" "			" "			" "		
10		" "	" "			" "			" "			" "		
1	16	" "	" "			Green Mrs Idella			Green Mrs Idella			" "		
2		" "	" "			" "			" "			" "		
3		" "	" "			Green Mrs Idella			" "			" "		
4		" "	" "			" "			" "			" "		
5		Hammond J.W.	Hammond J.W.			Hammond J.W.			Hammond J.W.			Hammond J.W.		
6		Hammond Miss Nora	Hammond Miss Nora			Hammond Miss Nora			Hammond Miss Nora			Hammond Miss Nora		
7		Hammond J.W.	Hammond J.W.			Hammond J.W.			Hammond J.W.			Hammond J.W.		
8		Staten Mrs B.H.	Staten Mrs B.H.			Staten Mrs B.H.			Staten Mrs B.H.			Staten Mrs B.H.		
9		Hammond Mrs J.W.	Hammond Mrs J.W.			Hammond Mrs J.W.			Hammond Mrs J.W.			Hammond Mrs J.W.		
10		Hammer Mrs D.M.	Hammer Mrs D.M.			Hammer Mrs D.M.			Hammer Mrs D.M.			Hammer Mrs D.M.		

"Contd"

SURVEY *Highland P.O. to Stella, Pa.*

SECTION _____
 TOWNSHIP _____
 RANGE _____
 MAP RECORDED IN
 Map Book _____ Page _____

Form No. 3 S. T. C. 1910 MARSHALL A. BRUCE CO. NASHVILLE

LOT	BLOCK	IMPROVEMENTS	1920	VALUE LAND	VALUE IMPTS.	1921	VALUE LAND	VALUE IMPTS.	1922	VALUE LAND	VALUE IMPTS.	1923	VALUE LAND	VALUE IMPTS.
1	17		Hammond Mrs. Rena			Hammond Mrs. Rena			Hammond Mrs. Rena			Hammond Mrs. Rena		
2			" " "			" " "			" " "			" " "		
3			Staten Mrs. B.H.			Staten Mrs. B.H.			Staten Mrs. B.H.			Staten Mrs. B.H.		
4			Hammond J.W.			Hammond J.W.			Hammond J.W.			Hammond J.W.		
5			" " "			" " "			" " "			" " "		
6			Rogers Ed Hammond Mrs. J.N.			Hammond Mrs. J.N.								
7			Staten Mrs. B.H.			Staten Mrs. B.H.			Staten Mrs. B.H.			Staten Mrs. B.H.		
8			Green Mrs. Stella			Green Mrs. Stella			Green Mrs. Stella			Green Mrs. Stella		
9			Hammer Mrs. D.M.			Hammer Mrs. D.M.			Hammer Mrs. D.M. Est.			Hammer Ida		
10			" " "			" " "			" " "			" " "		
1	18		" " "			Hammer Mrs. D.M.			Hammer Mrs. D.M. Est.			Hammer Ida		
2			Hammond Mrs. J.B.			Hammond Mrs. J.W.			Jonis Tom			Jonis Tom		
3			" " "			" " "			Hammond Mrs. J.N.			Hammond Mrs. J.N.		
4			Hammond Mrs. E.			Hammond Mrs. E.			Hammond Mrs. Emma			Hammond Emma		
5			Hammond J.W.			Hammond J.W.			Hammond J.W.			Hammond J.W.		
6			Green Mrs. Stella			Green Mrs. Stella			Green Mrs. Stella			Green Mrs. Stella		
7			Hammond J.W.			Hammond J.W.			Hammond J.W.			Hammond J.W.		
8			Green Mrs. Stella			Green Mrs. Stella			Green Mrs. Stella			Green Mrs. Stella		
9			Hammond J.W.			Hammond J.W.			Hammond J.W.			Hammond J.W.		
10			Dixon Will			Dixon Will			Will Land Co.					
1	19		Green Mrs. Stella			Green Mrs. Stella			Green Mrs. Stella			Green Mrs. Stella		
2			Hammer Mrs. D.M.			Hammer Mrs. D.M.			Hammer Mrs. D.M. Est.			Hammer Ida		
3			Green Mrs. Stella			Green Mrs. Stella			Green Mrs. Stella			Green Mrs. Stella		
4			" " "			" " "			" " "			" " "		
5			" " "			Green Mrs. Stella			" " "			" " "		
6			Staten Mrs. B.H.			Staten Mrs. B.H.			Staten Mrs. B.H.			Staten Mrs. B.H.		
7			Green Mrs. Stella			Green Mrs. Stella			Green Mrs. Stella			Green Mrs. Stella		
8			Hammond Mrs. Rena			Hammond Mrs. Rena			Hammond Mrs. Rena			Hammond Mrs. Rena		
9			Hammond J.W.			Hammond J.W.			Hammond J.W.			Hammond J.W.		
10			" " "			" " "			" " "			" " "		
1	20		Green Mrs. Stella			Green Mrs. Stella			Green Mrs. Stella			Green Mrs. Stella		
2			" " "			" " "			" " "			" " "		
3			" " "			" " "			" " "			" " "		
4			" " "			" " "			" " "			" " "		
5			" " "			" " "			" " "			" " "		
6			" " "			" " "			" " "			" " "		
7			" " "			" " "			" " "			" " "		

Continued

Cont.

SURVEY *Highland Add.,*
Attalla, Ala.

LOT	BLOCK	IMPROVEMENTS	1920	VALUE LAND	VALUE IMPTS.	1921	VALUE LAND	VALUE IMPTS.	1922	VALUE LAND	VALUE IMPTS.	1923	VALUE LAND	VALUE IMPTS.
	20													
8			Hammond J.W.			Hammond J.W.			Hammond J.W.			Hammond J.W.		
9			Hammond Mrs J.B.			Hammond J.W. Hammond Mrs J.W.			Hammond J.W. Hammond Mrs J.W.			Hammond J.W. Hammond Mrs J.W.		
10			Hammond J.W.			Hammond J.W.			Hammond J.W.			Hammond J.W.		
1	21		Hammond Mrs J.W.			Hammond Mrs J.W.			Hammond Mrs J.W.			Hammond Mrs J.W. Dixon John		
2						Johnson J.W. Mrs								
3			Hammond J.W.			Hammond J.W.			Hammond J.W.			Hammond J.W.		
4			Johnson S.W. Mrs			Johnson S.W. Mrs			Johnson S.W. Mrs			Johnson S.W. Mrs		
5			" "			" "			" "			" "		
6			Hammer Mrs D.M.			Johnson S.W. Mrs Hammer Mrs D.M. Johnson S.W. Mrs			Hammer Mrs D.M. East			Hammer Mrs D.M.		
7			Green Mrs Stella			Green Mrs Stella			Green Mrs Stella			Green Mrs Stella		
8			" "			" "			" "			" "		
9			Hammond J.W.			Green Mrs Stella Hammond J.W.			Hammond J.W.			Hammond J.W.		
10			" "			Green Mrs Stella			Green Mrs Stella			Green Mrs Stella		

SURVEY *Hammond Platt*
Attalla, Ala. "Contd."

SECTION _____
 TOWNSHIP _____
 RANGE _____ MAP RECORDED IN
 Map Book _____ Page _____

LOT	BLOCK	IMPROVEMENTS	1920	VALUE LAND	VALUE IMPTS.	1921	VALUE LAND	VALUE IMPTS.	1922	VALUE LAND	VALUE IMPTS.	1923	VALUE LAND
	R		Hammond SE										
	S		Hammond O.L.			Hammond P.L.							
	T		Cook Mrs Lela										
	U		Gray Mrs Fannett			Gray Mrs Fannett			Gray Fannie H			Gray Fannie H.	
	V		Hammond O.E.			Hammond Addie E			Hammond Addie E.			Hammond Addie E.	
	W		Hammond J.D.			Hammond J.D. Hammond Addie E.			Hammond Jno D.			Hammond Jno D.	
	G												
✓	1					Hammond Susan							
	2	H	Gray Mrs Geo H										
✓	3												
	4		Gray Mrs Geo H										
	5		Hammond S.E.			Hammond Mrs S.E.			Hammond P.L.				
✓	6		"			Hammond Mrs S.E.							
✓	7					"							
✓	8					"							
✓	9					"							
✓	10					"							
✓	11		Hammond S.E.			Hammond Mrs S.E.							
✓	12					"							
	13		Gray Mrs Geo H			Gray Mrs Geo H			Loring Mrs Geo H.				
	14		" "			" "			" "				
		H											
	1		Brown J.R.			Brown J.R.			Forman O.B.			Forman O.B.	
	2		Forman Dr O.B.			Forman O.B.			Forman O.B.			Forman O.B.	
	3		" "			" "			" "			" "	
	4		" "			" "			" "			" "	
	5		" "			" "			" "			" "	
	6		" "			" "			" "			" "	
	7		" "			" "			" "			" "	
	8		" "			" "			" "			" "	
	9		Gray Mrs Fannett										
	10		" "			Gray Mrs Fannett			Duffey J.S.			Duffey J.S.	
	11		Forman Dr O.B.			Forman O.B.			Forman O.B.			Forman O.B.	
	12		Powell W.H. Cook Mrs Lela			Powell W.H.			Powell W.H.			Powell W.H.	
	13		Powell W.H. Hammond J.D.			Powell W.H.			" "			" "	
	14		Hammond O.E.			Powell W.H.			" "			" "	
	15		Gray Mrs Fannett			Gray Mrs Fannett			26' Gray Mrs Fannett			26' Gray Mrs Fannett	
	16		Forman Dr O.B.			N44' Forman O.B.			N44' Forman O.B.			N44' Forman O.B.	
	19		" "			N44' Forman O.B.			N44' " "			N44' Forman O.B.	
	20		Brown J.R.			Brown J.R.			6' W Brown J.R.			6' W Brown J.R.	

"Contd."

SURVEY Hammond Plat Attalla, Ala.

LOT	BLOCK	IMPROVEMENTS	1920	VALUE LAND	VALUE IMPTS.	1921	VALUE LAND	VALUE IMPTS.	1922	VALUE LAND	VALUE IMPTS.	1923	VALUE LAND	VALUE IMPTS.
	A		Hammond J.D.			Cross Mrs. Lula Hammond Addie E.			Hammond J.D.			Hammond J.D.		
1														
2			Cross Lula L.											
3			Hammond A.E.											
4			Gray L.D.			Hammond Addie E.			Hammond Addie E.			Hammond Addie E.		
5			Hammond P.L.			Gray L.D.			Gray L.D.			Gray L.D.		
6			Gray Mrs. Fannie H.			Gray L.D.			" "			" "		
7			" "			Gray L.D.			" "			" "		
8			Gray L.D.			Gray L.D.			" "			" "		
9			Hammond J.D.			Hammond Addie E.			Hammond J.D.			Hammond J.D.		
10			Hammond S.E.			Hammond Addie E.								
	B													
1			Hammond J.D.			Gray L.D.			Gray L.D.			Gray L.D.		
2			Gray L.D.			Cross Lula			" "			" "		
3			Cross Mrs. Lula			Gray L.D.			Cross Lula			Cross Lula		
4			Gray L.D.			Hammond Addie E.			Gray L.D.			Hammond Addie E.		
5			Hammond A.E.			Hammond Addie E.			Hammond Addie E.			Hammond Addie E.		
6			Gray L.D.			Gray L.D.			" "			" "		
7			Hallard J.M.			Gray L.D.			" "			" "		
8			Gray L.D.			Holley J.H.			Holley J.H.			Holley J.H.		
9			Gray L.D.			Gray L.D.			Gray Mrs. Fannie H.			Gray Mrs. Fannie H.		
10			Shubert Mrs. D.A.			Gray L.D.			Gray L.D.			Gray L.D.		
11			Gray Mrs. Fannie H.			Gray L.D.			" "			" "		
12			Gray L.D.			Gray L.D.			" "			" "		
13			Hammond A.E.			Hammond Addie E.			Hammond Addie E.			Hammond Addie E.		
14			Cross Mrs. Lula			Cross Mrs. Lula			Cross Mrs. Lula			Cross Mrs. Lula		
15			Hammond S.E.			Hammond Addie E.								
16			Gray Fannie H.			Gray Mrs. Fannie H.								
17			Hammond J.D.			Hammond J.D.			Hammond J.D.			Hammond J.D.		
18			Hammond P.L.			Hammond P.L.			Hammond P.L.			Hammond P.L.		
19			Gray Fannie H.			Gray Mrs. Fannie H.			Gray Mrs. Fannie H.			Gray Mrs. Fannie H.		
20			Hammond A.E.			Hammond Addie E.			Hammond Addie E.			Hammond Addie E.		
21			Hammond S.E.			Hammond Addie E.								
22			Cross Lula L.			Gray L.D.			Gray L.D.			Gray L.D.		
	C													
1			Gray Mrs. W.W.			Gray Mrs. W.W.			Gray Mrs. W.W.			Gray Mrs. W.W.		
2			Gray L.D.			Gray L.D.			Gray L.D.			Gray L.D.		
3			Gray Fannie H.			Gray L.D.			" "			" "		
4			Hammond A.E.			Gray L.D.			" "			" "		
5			Gray L.D.			Hammond Addie E.			Hammond Addie E.			Hammond Addie E.		
6			Erwin B.W.			Erwin B.W.			Erwin B.W.			Erwin B.W.		
7			Cross Lula L.			Erwin B.W.			Erwin B.W.			Erwin B.W.		
8			Hammond S.E.			Erwin B.W.			" "			" "		
9			Erwin B.W.			" "			" "			" "		
10			" "			Hollingsworth & Smith			Hollingsworth & Smith			Hollingsworth & Smith		
11			Jarris Clyde C. (W. 1/2) Funderberg M.D.			Erwin B.W.			Erwin B.W.			Erwin B.W.		
12			Erwin B.W.			Gray Mrs. Fannie H.			Gray Mrs. Fannie H.			Gray Mrs. Fannie H.		
13			Gray Fannie H.			Gray Mrs. Fannie H.			Gray Mrs. Fannie H.			Gray Mrs. Fannie H.		

Contd.

SURVEY Hammond Platt Attala, Ala

SECTION _____
TOWNSHIP _____
RANGE _____

MAP RECORDED IN
Map Book _____ Page _____

Form No. 3 S. T. C. 1910 MARSHALL & BRUCE CO., NASHVILLE

LOT	BLOCK	IMPROVEMENTS	1920	VALUE LAND	VALUE IMPTS.	1921	VALUE LAND	VALUE IMPTS.	1922	VALUE LAND	VALUE IMPTS.	1923	VALUE LAND	VALUE IMPTS.
	C													
12			Hammond S.E.			Hammond Mrs B E								
13			Hammond N.E.			" "			Hammond Adelle E.			Hammond Adelle E.		
14			Gray Mrs Fannie H			Gray Mrs Fannie H			Gray Mrs Fannie H.			Gray Mrs Fannie H.		
15			Hammond J.D.			Hammond Adelle E.			Hammond Mrs D.			Hammond Mrs D.		
16			Hammond P.L.			Hammond P.L.			Hammond P.L.			Gray L.D.		
17			Cross Mrs Lula			Cross Mrs Lula			Cross Mrs Lula			Cross Mrs Lula		
	D													
1			Hammond A.E.			Hammond Adelle E			Hammond Adelle E.			Hammond Adelle E.		
2			Gray Mrs Fannie H			Gray Mrs Fannie H			Gray Mrs Fannie H.			Gray Mrs Fannie H.		
3			Hammond P.L.			Hammond P.L.			Hammond P.L.			Gray L.D.		
4			Cross Mrs Lula			Cross Mrs Lula			Cross Mrs Lula			Cross Mrs Lula		
5			Hammond S.E.			Hammond Mrs B E			Hammond P.L.					
6			Hammond P.L.			Hammond P.L.			P.L. Hammond			Gray L.D.		
7			Gray Mrs Fannie H			Gray Mrs Fannie H			Gray Mrs Fannie H.			Gray Fannie H		
8			Hammond P.L.			Hammond P.L.			Hammond P.L.			Gray L.D.		
9			Gray Mrs F. H.			Gray Mrs Fannie H			Gray Mrs Fannie H			Gray Fannie H.		
10			Hammond A.E.			Hammond Adelle E			Hammond Adelle E.			Hammond Adelle E.		
11			Cross Mrs Lula			Cross Mrs Lula			Cross Mrs Lula			Cross Mrs Lula		
	E													
1			Hammond S.E.			Hammond J.D.			Hammond Mrs D.			Hammond Mrs D.		
2			Hammond J.D.			Hammond Adelle E								
3												Gray L.D.		
4			Gray Mrs F.H.			Gray Mrs Fannie H			Gray Mrs Fannie H.			Gray Fannie H.		
5			Hammond P.L.			Hammond P.L.			Hammond P.L.			Gray L.D.		
6			Gray Mrs F.H.			Gray Mrs Fannie H			Gray Mrs Fannie H.			Gray Fannie H.		
7			Hammond J.D.			Hammond Adelle E			Hammond Mrs D.			Hammond Mrs D.		
	F													
1			Attala Realty Co			Attala Real Co			Attala Realty Co			Attala Realty Co.		
2			" "			" "			" "			" "		
3			" "			" "			" "			" "		
4			Hafley W.M.			Hafley W.M.			Hafley W.M.			Hafley W.M.		
5			A.R. Co			Attala Real Co			Attala Realty Co			Parker J.E.		
6			" "			" "			" "			Attala Realty Co		
7			Freeman W.S.			Freeman W.S.			Freeman W.S.			Freeman W.S.		
8			A.R. Co			A.R. Co			Attala Realty Co			Attala Realty Co		
9			" "			" "			" "			" "		
10			" "			" "			" "			" "		
11			Smith O.C.			Freeman W.S.			Freeman W.S.			Freeman W.S.		
12			Parker J.E.			Attala Real Co			Attala Realty Co			Parker J.E.		

"Contd"

SURVEY Hughes & Hammonds Add Attalla, Ala.

SECTION

TOWNSHIP

RANGE

MAP RECORDED IN

Map Book _____ Page _____

LOT	BLOCK	IMPROVEMENTS	1920	VALUE LAND	VALUE IMPTS.	1921	VALUE LAND	VALUE IMPTS.	1922	VALUE LAND	VALUE IMPTS.	1923	VALUE LAND	VALUE IMPTS.
1	30		Stewart Dr J.P.			Williams Roy			Williams Roy at Stewart Dr J.P.			Williams Roy at Stewart Dr J.P.		
2			"			Stewart Dr J.P.			"			"		
3			Kyle Mrs S.H.			Forman O.B.			Forman O.B.			Forman O.B.		
4			"			"			"			"		
	31		Stephens L.P.			Stephens Mrs L.P.			Stephens L.P.			Stephens L.P.		
1			Stephens L.P.			Stephens L.P.			Stephens L.P.			Stephens L.P.		
2			Wilson W.M.			Thrasher Mrs E.W.			Thrasher Mrs E.W.			Thrasher Mrs E.W.		
3			Howard D.C. Betham			Howard D.C. Wife			Howard D.C. Wife			Howard D.C. Wife		
4			Leaford W.J.			Leaford W.J.			Lindsay C.A.			Lindsay C.A.		
5			Norton Willard H.			Norton W.H.			Norton W.H.			Norton W.H.		
6			"			" Cox O.H.			"			"		
7			Tripp Rosa Alva Alva O.H.			Tripp Rosa Alva Alva O.H.			1/2 Cox O.H. 1/2 C.H. O.H.			1/2 C.H. O.H. 1/2 C.H. O.H.		
7 1/2			Tripp Rosa Alva Alva O.H. Hammond J.W.			Hammond J.W.			1/2 Hammond J.W. 1/2 Hammond J.W.			1/2 Hammond J.W. 1/2 Hammond J.W.		
8			Hayes Cooperage Co			Hayes Cooperage Co			Hayes Cooperage Co			Hayes Cooperage Co		
9			"			"			"			"		
9 1/2			Hammond Emma Alva			Hammond Emma Alva			1/2 Hammond Emma Alva 1/2 Hammond J.W.			1/2 Hammond Emma Alva 1/2 Hammond J.W.		
10			Christopher O. Hrs			Christopher O. Hrs								
11			Norton Willard H.			Norton W.H.			Norton W.H.			Norton W.H.		
12			C.A. Lindsay			Lindsay C.A.			Lindsay C.A.			Lindsay C.A.		
13			Lindsay C.A.			"			"			"		
14		Christopher O. Hrs			Christopher O. Hrs									
15		Hammond Emma Alva			Hammond Emma Alva									
16		Hammond Emma Alva			Hammond Emma Alva			Hammond Emma Alva			Hammond Emma Alva			
	32		Brown A.			Brown A.			Brown A.			Brown A.		
1			Brown A.			Brown A.			Brown A.			Brown A.		
2			"			"			"			"		
3			Camron Mrs Willie			Camron Mrs Willie			Camron Mrs Willie			Camron Mrs Willie		
4			Guest J.M.			Guest J.M.			Guest J.M.			Guest J.M.		
5			Frank J.H.			Frank J.H.			Frank J.H.			Frank J.H.		
6			Frank J.H. 10' E side Kirk Mrs J.L.			Frank J.H. Kirk Mrs J.L.			Frank J.H. Kirk Mrs J.L.			Frank J.H. Kirk Mrs J.L.		
7			"			"			"			"		
8			"			Kirk Mrs J.L.			"			"		
9			See School											
10			"											
11			"											
12			Brothers R.D.			Brothers R.D.			Brothers R.D.			Brothers R.D.		
12 1/2		"			"			"			"			
13		Wimpee Miss Eula Hamilton Geo			Wimpee Miss Eula			Wimpee Miss Eula			Wimpee Miss Eula			
14		Forman O.B.			Forman O.B.			Forman O.B.			Forman O.B.			
15		J.S. Anderson			Anderson J.S.			Anderson J.S.			Anderson J.S.			
16		J.S. Anderson			"			Anderson J.S.			"			
17	No. 2nd St	Hamilton Geo												
	33		Noojin R.O.			Noojin R.O.			Noojin R.O.			Noojin R.O.		
1			"			"			"			"		

SURVEY *Hughes and Hammons Add* *Attala, Ala.*

SECTION _____
TOWNSHIP _____
RANGE _____

MAP RECORDED IN _____
Map Book _____ Page _____

Form No. 3 S. T. C. 1916 MARSHALL & BRUCE CO., NASHVILLE

LOT	BLOCK	IMPROVEMENTS	1920	VALUE LAND	VALUE IMPTS.	1921	VALUE LAND	VALUE IMPTS.	1922	VALUE LAND	VALUE IMPTS.	1923	VALUE LAND	VALUE IMPTS.
	32		Mrs J S Anderson			Anderson J.S.			Anderson J.S. Mrs			Anderson Mrs J.S.		
			" "			" "			" "			" "		
			Johnson Mrs J.B.			Johnson Mrs Anne B.			Johnson Annie B.			Johnson Annie B.		
			J.S. Anderson			Farrison O.B.			Farrison O.B.			Farrison O.B.		
7			J.S. Anderson			Anderson J.S.			Anderson J.S.			Anderson J.S.		
8			J.S. Anderson			" "			" "			" "		
9			" "			" "			" "			" "		
10			Love Mrs W.D.			Love Mrs W.D.			Hawkins S.C.			Hawkins S.C.		
11			Reed E.B.			Reed E.B.			Reed E.B.			Reed E.B.		
12			Farris H.C.			Farris H.C.			Farris H.C.			Farris H.C.		
13			Funderberg Mrs J.R.			Funderberg Mrs J.R. Mrs			Funderberg Mrs J.R.			Funderberg Mrs J.R. Mrs		
14			Templin Mrs M.H.			Templin Mrs M.H.			Templin Mrs M.H.			Templin Mrs M.H.		
15			Hicks J.H. - Hutchins W.E.			Hicks W.E.			Hicks W.E.			Hicks W.E.		
16			Hicks J.H. - Hutchins W.E.			Hutchins W.E.			" "			" "		
17			Johnson Mrs A.B.			Johnson Mrs Anne B.			Johnson Annie B.			Johnson Annie B.		
18			" "			" "			" "			" "		
	34		Jann Mrs Manda			Anderson J.S.			Anderson J.S.			Anderson J.S.		
10			" "			" "			" "			" "		
11			Childers Mrs M.A.			Childers Mrs N.A.			Childers Mrs M.A.			Childers Mrs M.A.		
12			Gillum Mrs M.			Gillum Mrs M.			Gillum Mrs M.			Gillum Mrs M.		
13			Gillum Mrs M.			" "			" "			" "		
14			Gillum Mrs M.			" "			" "			" "		
15			W.C. Lester Jr.			Byers S.B.			Byers S.B.			Byers S.B.		
16			W.C. Lester Jr.			W.C. Lester Jr.			W.C. Lester Jr.			W.C. Lester Jr.		
17			Stowers Mrs Mollie			Stowers Mrs Mollie			Stowers Mrs Mollie			Stowers Mrs Mollie		
18			" "			" "			" "			" "		
	35		DuPre Mrs A.L.			DuPre Mrs A.L.			DuPre Mrs A.L.			DuPre Mrs A.L.		
11			" "			" "			" "			" "		
12			" "			" "			" "			" "		
13			" "			" "			" "			" "		
14			Walker Geo. P.			Walker Geo. P.			Walker Geo. P.			Walker Geo. P.		
15			Glenn Sidney			Glenn Sidney			Glenn Mrs A.L.			Matthews W.D.		
16			" "			" "			" "			" "		

SURVEY M. G. Hughes, #1, Attalla, Ala

LOT	BLOCK	IMPROVEMENTS	1920	VALUE LAND	VALUE IMPTS.	1921	VALUE LAND	VALUE IMPTS.	1922	VALUE LAND	VALUE IMPTS.	1923	VALUE LAND	VALUE IMPTS.
	7													
1			Great Mrs. Alta H. Harden m.s.			Wilson W.M. Shuren Geo. L. Great Mrs. Alta H. Harden m.s.			Wilson W.M. Shuren Geo. L. Great Mrs. Alta H. Harden m.s.			Wilson W.M. Shuren Geo. L. Great Mrs. Alta H. Harden m.s.		
2			Sharp F.M.			Sharp F.M.			Sharp F.M.			Sharp F.M.		
3			Bobbitt Mrs. Nallie Childers Mrs. N.A. Runyan W.F.			Bobbitt Mrs. Nallie Childers Mrs. N.A. Runyan W.F.			Bobbitt Mrs. Nallie Childers Mrs. N.A. Runyan W.F.			Bobbitt Mrs. Nallie Childers Mrs. N.A. Runyan W.F.		
4			Bearden Mrs. Fannie			Bearden Mrs. Fannie			Bearden Mrs. Fannie			Bearden Mrs. Fannie		
5			Wilson Mrs. M.G.			Wilson Mrs. M.G.			Wilson Mrs. M.G.			Wilson Mrs. M.G.		
6			" "			" "			" "			" "		
7			McClendon Mrs. B.S.			McClendon Mrs. B.S.			McClendon Mrs. B.S.			McClendon Mrs. B.S.		
8			Longshore J.C.			Longshore J.C.			Longshore J.C.			Longshore J.C.		
9			Mrs. D. P. Childers			Mrs. D. P. Childers			Mrs. D. P. Childers			Mrs. D. P. Childers		
10			" " " "			" " " "			" " " "			" " " "		
11			Miller J.W. Smith R.E.B.			Miller J.W. Smith R.E.B.			Miller J.W. Smith R.E.B.			Miller J.W. Smith R.E.B.		
12			Johnson Mrs. Annie B.			Johnson Mrs. Annie B.			Johnson Mrs. Annie B.			Johnson Mrs. Annie B.		
13	2													
1			Duke Chas.			Duke Chas. P.			Duke Chas. P.			Duke Chas. P.		
2			Duke Chas. Duke A.B.			Duke A.B.			Duke A.B.			Duke A.B.		
3			Bowling E.S.			Bowling E.S.			Bowling E.S.			Bowling E.S.		
4			Childers Mrs. N.A.			Batsford J.L.			Batsford J.L.			Batsford J.L.		
5			Sitz Mrs. H.A.			Sitz Mrs. H.A.			Sitz Mrs. H.A.			Sitz Mrs. H.A.		
6			Fulghum J.G.			Fulghum J.G.			Fulghum J.G.			Fulghum J.G.		
7			Camp E.F.			Camp E.F.			Camp E.F.			Camp E.F.		
8			Doyal Mrs. Ruth			Doyal Mrs. Ruth			Doyal Mrs. Ruth			Doyal Mrs. Ruth		
9			Childers Mrs. N.A.			Childers Mrs. N.A.			Childers Mrs. N.A.			Childers Mrs. N.A.		
10			Hughes J.R.			Hughes J.R.			Hughes J.R.			Hughes J.R.		
11			" " "			" " "			" " "			" " "		
12			Griffin J.M.			Griffin J.M.			Griffin J.M.			Griffin J.M.		
1	3													
1			Frost C.M.			Frost C.M.			Frost C.M.			Frost C.M.		
2			" "			" "			" "			" "		
3			" "			" "			" "			" "		
4			" "			" "			" "			" "		
5			" "			" "			" "			" "		
6			Okear B.C.			Okear B.C.			Okear B.C.			Okear B.C.		
7			" "			" "			" "			" "		
8			Smith R.E.B.			Smith R.E.B.			Smith R.E.B.			Smith R.E.B.		
9			Wickle W.D. Cox O.H. Childers Mrs. N.A.			Wickle W.D. Cox O.H. Childers Mrs. N.A.			Wickle W.D. Cox O.H. Childers Mrs. N.A.			Wickle W.D. Cox O.H. Childers Mrs. N.A.		
10			" "			" "			" "			" "		
11			" "			" "			" "			" "		
12			" "			" "			" "			" "		
1	4													
1			Rickles Mrs. L.C.			Rickles Mrs. L.C.			Rickles Mrs. L.C.			Rickles Mrs. L.C.		
2			Forman C.B.			Forman C.B.			Forman C.B.			Forman C.B.		
3			Griffith B.D.			Griffith B.D.			Griffith B.D.			Griffith B.D.		
4			Brown J.R.			Brown J.R.			Brown J.R.			Brown J.R.		

"Contd."

SURVEY M.A. Hughes # 1.
Attalee Pla.

SECTION _____
TOWNSHIP _____
RANGE _____
MAP RECORDED IN
Map Book _____ Page _____

Form No. 3 S. T. C. 1940 MARSHALL & BRUCE CO. NASHVILLE

LOT	BLOCK	IMPROVEMENTS	1920	VALUE LAND	VALUE IMPTS.	1921	VALUE LAND	VALUE IMPTS.	1922	VALUE LAND	VALUE IMPTS.	1923	VALUE LAND	VALUE IMPTS.
	4													
5		Hughes J.R.	Hughes J.R.			Hughes J.R.			Hughes J.R. Est			Hughes J.R. Est		
6		Lester J. Henry	Lester J. Henry			Lester J. Henry			Lester J.H.			Lester J.H.		
7		Hallingsworth P.L.	Hallingsworth P.L.			W. Simpson Mrs M.H.			W. Simpson Mrs M.H.			W. Simpson Mrs M.H.		
8						50 ft. Cole W.M.			50 ft. Cole W.M.			50 ft. Cole W.M.		
9						W. Simpson Mrs M.H.			W. Simpson Mrs M.H.			W. Simpson Mrs M.H.		
10		Johnson L.P. Mrs.	Johnson L.P. Mrs.			Johnson L.P. Mrs.			Johnson L.P. Mrs.			Johnson L.P. Mrs.		
11						Newton Mrs M.E.			Newton Mrs M.E.			Newton Mrs M.E.		
12						Smith R.E.B.			Smith R.E.B.			Smith R.E.B.		
	5													
1						Hughes J.R.			Hughes J.R. Est			Hughes J.R. Est		
2						Swice N.H.			Swice N.H.			Swice N.H.		
3														
4														
5														
6		Lester J. Henry	Lester J. Henry			Lester J. Henry			Lester J.H.			Lester J.H.		
7		Duncan J.W. Mrs.	Duncan J.W. Mrs.			Duncan J.W. Mrs.			Duncan J.W. Mrs.			Duncan J.W. Mrs.		
8		Lester J. Henry	Lester J. Henry			Patrick Mary & Father			Rauland F.C.			Rauland F.C.		
9						Smith R.E.B.			Smith R.E.B.			Smith R.E.B.		
10						Swice N.H.			Hallman W.J.			Hallman W.J.		
11						W. Simpson Mrs M.H.			W. Simpson Mrs M.H.			W. Simpson Mrs M.H.		
12		Hallingsworth P.L. Halecomb L.	Hallingsworth P.L. Halecomb L.			Halecomb L.L.			Halecomb L.L.			Halecomb L.L.		
	6													
1		Patrick Mary & Father	Patrick Mary & Father			Patrick Mary & Father			Patrick Mary & Father			Patrick Mary & Father		
2		Patrick Miss Mary	Patrick Miss Mary			Patrick Miss Mary			Patrick Miss Mary			Patrick Miss Mary		
3		Tripp Miss Alva	Tripp Miss Alva			Tripp Miss Alva			Tripp Miss Alva			Tripp Miss Alva		
4														
5														
6														
7		Lester J. Henry	Lester J. Henry			Lester J. Henry			Wood J.H. Mrs			Wood J.H. Mrs		
8		Childers Mrs N.A.	Childers Mrs N.A.			Childers Mrs N.A.			Childers Mrs N.A.			Childers Mrs N.A.		
9		Hughes J.R.	Hughes J.R.			Hughes J.R.			Hughes J.R. Est			Hughes J.R. Est		
10		Patrick Mary & Father	Patrick Mary & Father			Patrick Mary & Father			Patrick Mary & Father			Patrick Miss Mary & Father		
11		Patrick Miss Mary	Patrick Miss Mary			" " "			" " "			" " "		
12		Patrick Mary & Father	Patrick Mary & Father			Patrick Mary & Father			" " "			" " "		
	7													
1		Smith Mrs E.A. O'Keefe B.C.	Smith Mrs E.A. O'Keefe B.C.			Smith Mrs E.A. O'Keefe B.C.			Smith E.A. O'Keefe B.C.			Smith E.A. O'Keefe B.C.		
2		Smith Mrs E.A. O'Keefe B.C.	Smith Mrs E.A. O'Keefe B.C.			Smith Mrs E.A. O'Keefe B.C.			Smith E.A. O'Keefe B.C.			Smith E.A. O'Keefe B.C.		
3		Tripp Miss Alva	Tripp Miss Alva			Tripp Miss Alva			Tripp Miss Alva			Tripp Miss Alva		
4		Hughes J.R.	Hughes J.R.			Hughes J.R.			Hughes J.R. Est			Hughes J.R. Est		
5		Fool Dayl	Fool Dayl			Williams Geo			Williams Geo			Williams Geo		
6		Noojin R.O.	Noojin R.O.			Noojin R.O.			Noojin R.O.			Noojin R.O.		
7		Cash E.B. Mrs	Cash E.B. Mrs			Cash E.B. & Lettie			McCard Mrs Anna			McCard Mrs Anna		
8		Hughes E.E.	Hughes E.E.			Forman C.B.			Forman C.B.			Forman C.B.		
9		Spencer J.C. Sr.	Spencer J.C. Sr.			Christopher Abehn			Spencer J.C.			Spencer J.C.		

Contd.

SURVEY *M. A. Hughes*
Attalla, Ala.

LOT	BLOCK	IMPROVEMENTS	1920	VALUE LAND	VALUE IMPTS.	1921	VALUE LAND	VALUE IMPTS.	1922	VALUE LAND	VALUE IMPTS.	1923	VALUE LAND	VALUE IMPTS.
	7													
10						walker Geo P Christopher Abehu			walker Geo P			walker Geo P		
11			O'Keefe B.C.			O'Keefe B.C.			O'Keefe B.C.			O'Keefe B.C.		
12			Smith T.C.			Smith T.C. Christopher Abehu								
	8													
1			DuPree Mrs S.J.			Ware W.A.			DuPree Mrs S.J.			DuPree Mrs S.J.		
2			" "			DuPree Mrs S.J.			" "			" "		
3			" "			" "			" "			" "		
4			Gunst Mrs Ada H.			Gunst Mrs Ada H.			Gunst Mrs Ada H.			Gunst Mrs Ada H.		
5			Norton A.S.			Norton A.S.			Norton A.S.			Norton A.S.		
6			Hughes J.R.			Hughes J.R.			Hughes J.R. East			Hughes J.R. East		
7			DuPree Mrs A.L.			DuPree Mrs A.L.			DuPree Mrs A.L.			DuPree Mrs A.L.		
8			Forman & Moody			Forman & Moody			Forman & Moody			Forman & Moody		"
9			DuPree Mrs A.L.			DuPree Mrs A.L.			DuPree Mrs A.L.			DuPree Mrs A.L.		
10			" "			" "			" "			" "		
11			" "			Christopher Abehu			" "			" "		
12			" "			DuPree Mrs A.L.			" "			" "		
	9													
1			Griffiths D.C.			Grayson Bob			Graham Bob			Graham Bob		
2			Russell M.M.			Russell M.M.			Russell M.M.			Russell M.M.		
3			Wilson Mrs M.J.			Wilson Mrs M.J.			Wilson Mrs M.J.			Wilson Mrs M.J.		
4			DuPree O.D.			Crump Ed H.			DuPree O.D.			DuPree O.D.		
5			Wilson Mrs M.J.			Crump Ed H.			Crump Ed H.			Crump Ed H.		
6			" "			Wilson Mrs M.J.			DuPree O.D.			DuPree O.D.		
7			" "			" "			" "			" "		
8			Russell M.M.			Russell M.M.			Russell M.M.			Russell M.M.		
9			Wood Dr J.H.			Wood Dr J.H.			Wood J.H. Mrs			Wood J.H. Mrs		
10			Middletown R.H.			Middletown R.H.			Middletown R.H.			Middletown R.H.		
11	11		Jensen S.A.			Jensen S.A.			Jensen S.A. Mrs			Jensen S.A. Mrs		
1	10					Young S.W.			Young S.W. Mrs			Young S.W. Mrs		
2			Hughes J.R.			Hughes J.R.			Hughes J.R. East			Hughes J.R. East		
3			Garrett Mrs L.E.			Gunst Mrs L.E.			Garrett Mrs L.E.			Garrett Mrs L.E.		
4			Brothers R.D.			Brothers R.D.			Brothers R.D.			White Emma		
5			Cox Lee A.			Cox Lee A.			Cox Lee A.			Cox Lee A.		
6			Anderson Mrs J.S.			Anderson Mrs J.S.			Anderson Mrs J.S.			Anderson Mrs J.S.		
	11													
1			Carnes J.R.			Carnes J.R.			Stephens Mrs M.E.			Stephens Mrs M.E.		
2			" "			" "			" "			" "		
3			Gregory Dan			Gregory Dan			Gregory Dan & Wife			Gregory Dan & Wife		
4			Cole Mrs W.M.			Cole Mrs W.M.								
5						Thompson H.C.			Thompson H.C.			Thompson H.C.		
6			DuPree O.D.			DuPree O.D.			DuPree O.D.			DuPree O.D.		
7			Hill Mrs R.H.			Hill Mrs R.H.			Hill Mrs R.H.			Hill Mrs R.H.		
8			Brothers Mrs M.E.			Brothers Mrs M.E.			Brothers Mrs M.E.			Brothers Mrs M.E.		
9			" "			Brothers Mrs M.E.			" "			" "		

Contd

SURVEY *M.A. Hughes Add. #1 Attalla*

SECTION _____
 TOWNSHIP _____ MAP RECORDED IN _____
 RANGE _____ Map Book _____ Page _____

Form No. 3 S-T-C 1916 MARSHALL & BRUCE CO., NASHVILLE

LOT	BLOCK	IMPROVEMENTS	1920	VALUE LAND	VALUE IMPTS.	1921	VALUE LAND	VALUE IMPTS.	1922	VALUE LAND	VALUE IMPTS.	1923	VALUE LAND	VALUE IMPTS.
	<i>11</i>													
<i>10</i>			<i>Brothers R.D.</i>			<i>Brothers R.D.</i>			<i>Brothers R.D.</i>			<i>White Camion</i>		
<i>11</i>												<i>White Mrs W.S. Corbett</i>		
<i>12</i>						<i>White Mrs W.S.</i>			<i>White Mrs W.S.</i>			<i>White Mrs W.S.</i>		
	<i>12</i>													
<i>1</i>			<i>Hughes J.R.</i>			<i>1/8 Hughes D.A.</i> <i>Hughes J.R.</i>			<i>1/8 Hughes D.A.</i> <i>1/8 Hughes J.R. Est.</i>			<i>1/8 Hughes J.R. Est.</i> <i>1/8 Hughes D.A.</i>		
<i>2</i>			" "			<i>1/8 " D.A.</i>			<i>1/8 Hughes D.A.</i>			<i>1/8 Hughes J.R. Est.</i>		
<i>3</i>						<i>1/8 Hughes D.A.</i>			<i>1/8 " "</i>			<i>1/8 Hughes D.A.</i>		
<i>4</i>						<i>1/8 Hughes D.A.</i>			<i>1/8 Hughes D.A.</i>			<i>1/8 " "</i>		
<i>5</i>						<i>1/8 Hughes D.A.</i>			<i>1/8 " "</i>			<i>1/8 Hughes D.A.</i>		
<i>6</i>						<i>1/8 Hughes D.A.</i>			<i>1/8 Hughes D.A.</i>			<i>1/8 " "</i>		
<i>7</i>			<i>Tripp Miss Alva</i>			<i>Tripp Miss Alva</i>			<i>Tripp Miss Alva</i>			<i>Tripp Miss Alva</i>		
<i>8</i>						<i>B.B. Gro Co</i>			<i>B.B. Gro Co</i>					
<i>9</i>			<i>Stowers W.F.</i>			<i>Stowers W.F.</i>			<i>Stowers W.F. Est.</i>			<i>Stowers W.F. Est.</i>		
<i>10</i>			<i>Hughes J.R.</i>			<i>1/8 Hughes J.R.</i>								
<i>11</i>						<i>Tramel J.H.</i>			<i>Tramel J.H.</i>			<i>Tramel J.H.</i>		
<i>12</i>						<i>Tramel J.H.</i>			<i>" "</i>			<i>" "</i>		

SURVEY *Hughes Add #3*

Attalla

LOT	BLOCK	IMPROVEMENTS	1920	VALUE LAND	VALUE IMPTS.	1921	VALUE LAND	VALUE IMPTS.	1922	VALUE LAND	VALUE IMPTS.	1923	VALUE LAND	VALUE IMPTS.
1	1		Gentry Chas			Gentry Chas Gentry A.Z.			Gentry Mrs Mary Gentry A.Z.			Gentry Mrs Mary Gentry A.Z.		
2			Gray Bailey H			Gray Bailey H			Gray Mrs M.J.			Gray Mrs M.J.		
3			DuPree Mrs A.L.			DuPree Mrs A.L.			DuPree Mrs A.L.			DuPree Mrs A.L.		
4			" "			" "			" "			" "		
5			Joe Mrs Sta B			Joe Mrs Sta B			Poz ada B.			Poz ada B.		
6			DuPree Mrs A.L.			DuPree Mrs A.L.			DuPree Mrs A.L.			DuPree Mrs A.L.		
7			" "			" "			" "			" "		
	2													
1			Ward C.S.			Ward C.S.			Ward C.S.			Ward C.S.		
2			Trippie Miss Alva			Smith P.E.B.			Smith P.E.B.			Smith P.E.B.		
3			Hughes J.R.			Hughes J.R.			Hughes J.R. East			Hughes J.R. East		
4			Christopher Abehn			Christopher Abehn			Christopher Abehn			Christopher Abehn		
5			Childers Mrs N.A.			Childers Mrs N.A.			Childers Mrs N.A.			Childers Mrs N.A.		
6			Ward C.S.			Ward C.S.			Ward C.S.			Ward C.S.		
7			Trippie Miss Alva			Trippie Miss Alva			Trippie Miss Alva			Trippie Miss Alva		
8			Hughes J.R.			Hughes J.R.			Hughes J.R. East			Hughes J.R. East		
9			Alford O.H.			Alford O.H.			Alford O.H.			Alford O.H.		
	3													
1			Gentry Chas			Gentry Chas			Gentry Chas			Gentry Chas		
2			Gentry A.Z.			Gentry A.Z.			" "			" "		
3			Gentry Chas			Gentry Chas			Gentry Chas			Gentry Chas		
4			Hughes J.R.			Hughes J.R.			Hughes J.R. East			Hughes J.R. East		
5			Alford O.H.			Alford O.H.			Alford O.H.			Alford O.H.		
6			Childers Mrs N.A.			Childers Mrs N.A.			Childers Mrs N.A.			Childers Mrs N.A.		
7			Ward C.S.			Ward C.S.			Ward C.S.			Ward C.S.		
8			Trippie Miss Alva			Trippie Miss Alva			Trippie Miss Alva			Trippie Miss Alva		
9			Hughes J.R.			Hughes J.R.			Hughes J.R. East			Hughes J.R. East		
10														
11														
12			Ward C.S.			Ward C.S.			Ward C.S.			Ward C.S.		
13			Trippie Miss Alva			Trippie Miss Alva			Trippie Miss Alva			Trippie Miss Alva		
14			Hughes J.R.			Hughes J.R.			Hughes J.R. East			Hughes J.R. East		
15			Smith P.E.B.			Smith P.E.B.			Smith P.E.B.			Smith P.E.B.		
16			Attalla Real Co			Attalla Real Co			Attalla Real Co			Attalla Real Co		
17			Hughes J.R.			Hughes J.R.			Hughes J.R. East			Hughes J.R. East		
18			Trippie Miss Alva			Trippie Miss Alva			Trippie Miss Alva			Trippie Miss Alva		
19			Hughes J.R.			Hughes J.R.			Hughes J.R. East			Hughes J.R. East		
20			Childers Mrs N.A.			Childers Mrs N.A.			Childers Mrs N.A.			Childers Mrs N.A.		
21			White M.P.			White M.P.			White M.P.			White M.P.		
	4													
1			Ward C.S.			Ward C.S.			Ward C.S.			Ward C.S.		
2			Trippie Miss Alva			Trippie Miss Alva			Trippie Miss Alva			Trippie Miss Alva		
3			Hughes J.R.			Hughes J.R.			Hughes J.R. East			Hughes J.R. East		
4			Martin Mrs J.M.			Martin Mrs J.M.			Martin Mrs J.M.			Martin Mrs J.M.		
5			Childers Mrs N.A.			Childers Mrs N.A.			Childers Mrs N.A.			Childers Mrs N.A.		
6			Ward C.S.			Ward C.S.			Ward C.S.			Ward C.S.		
7			Trippie Miss Alva			Trippie Miss Alva			Trippie Miss Alva			Trippie Miss Alva		

SURVEY *Hughes # 3, 'Cott'*

At all a

SECTION _____
 TOWNSHIP _____ MAP RECORDED IN _____
 RANGE _____ Map Book _____ Page _____

Form No. 3-S-T-C 1916 MARSHALL & BRUCE CO., NASHVILLE

LOT	BLOCK	IMPROVEMENTS	1920	VALUE LAND	VALUE IMPTS.	1921	VALUE LAND	VALUE IMPTS.	1922	VALUE LAND	VALUE IMPTS.	1923	VALUE LAND	VALUE IMPTS.
8	4		Hughes JR			Hughes JR			Hughes JR Est			Hughes JR, est		
9			Alford OH			Alford OH			Alford OH			Alford O.H.		
10			Childers Mrs N.A.			Childers Mrs N.A.			Childers Mrs N.A.			Childers Mrs N.A.		
11									Ward C.S.			Ward C.S.		
12			Tripp Miss Alva			Tripp Miss Alva			Tripp Miss Alva			Tripp Miss Alva		
13			Hughes JR			Hughes JR			Hughes JR Est			Hughes JR, est		
14			Smith Newwood			Smith R.C. apt			Smith R.C. apt			Smith R.C. apt		
15			Childers Mrs N.A.			Childers Mrs N.A.			Childers Mrs N.A.			Childers Mrs N.A.		
16			Wiles Mrs Katharine						Childers Mrs N.A.			Childers Mrs N.A.		
17			Ward C.S.			Ward C.S.			Ward & Marbury					
18			Tripp Miss Alva			Tripp Miss Alva			Tripp Miss Alva			Tripp Miss Alva		
19	5													
20			Hughes JR			Hughes JR			Hughes JR Est			Hughes JR, est		
21			Sewall N.H.											
22			Wiles Mrs Katharine			Childers Mrs N.A.			Childers Mrs N.A.			Childers Mrs N.A.		
23			Childers Mrs N.A.						Childers Mrs N.A.			Childers Mrs N.A.		
24			Ward C.S.			Ward C.S.			Ward C.S.			Ward C.S.		
25			Ward C.S.			Ward C.S.			Ward C.S.			Ward C.S.		
26			Tripp Miss Alva			Tripp Miss Alva			Tripp Miss Alva			Tripp Miss Alva		
27			Hughes JR			Hughes JR			Hughes JR Est			Hughes JR, est		
28			Childers Mrs N.A.			Childers Mrs N.A.			Childers Mrs N.A.			Childers Mrs N.A.		
29			Ward C.S.			Ward C.S.			Ward C.S.			Ward C.S.		
30			Tripp Miss Alva			Tripp Miss Alva			Tripp Miss Alva			Tripp Miss Alva		
31			Hughes JR			Hughes JR			Hughes JR Est			Hughes JR, est		
32			Smith Newwood			James W.C.			James W.C.			James W.C.		
33			Newton Mrs M.E.			Newton Mrs M.E.			Newton Mrs M.E.			Newton Mrs M.E.		
34			Ward C.S.			Ward C.S.			Ward C.S.			Ward C.S.		
35			Tripp Miss Alva			Tripp Miss Alva			Tripp Miss Alva			Tripp Miss Alva		
36	6													
37			Hughes JR			Hughes JR			Hughes JR Est			Hughes JR, est		
38			Smith Newwood			James W.C.			James W.C.			James W.C.		
39			Childers Mrs N.A.			Childers Mrs N.A.			Childers Mrs N.A.			Childers Mrs N.A.		
40			Ward C.S.			Ward C.S.			Ward C.S.			Ward C.S.		
41			Tripp Miss Alva			Tripp Miss Alva			Tripp Miss Alva			Tripp Miss Alva		
42			Hughes JR			Hughes JR			Hughes JR Est			Hughes JR, est		
43			Smith Newwood			James W.C.			James W.C.			James W.C.		
44			Childers Mrs N.A.			Childers Mrs N.A.			Childers Mrs N.A.			Childers Mrs N.A.		
45			Ward C.S.			Tripp Miss Alva			Ward C.S.			Ward C.S.		
46			Tripp Miss Alva			Tripp Miss Alva			Tripp Miss Alva			Tripp Miss Alva		

SURVEY *Jackson & Wilson*
To Attalla, Ala.

SECTION _____
 TOWNSHIP _____ MAP RECORDED IN _____
 RANGE _____ Map Book _____ Page _____

LOT	BLOCK	IMPROVEMENTS	1920	VALUE LAND	VALUE IMPTS.	1921	VALUE LAND	VALUE IMPTS.	1922	VALUE LAND	VALUE IMPTS.	1923	VALUE LAND	VALUE IMPTS.
	1		<i>Johnson S.W. 1/4</i>											
1			<i>Johnson S.W. 1/4</i>			<i>Johnson S.W. 1/4</i>			<i>Johnson S.W. 1/4</i>					
2			<i>Johnson S.W. 1/4</i>			<i>Johnson S.W. 1/4</i>			<i>Johnson S.W. 1/4</i>					
3			<i>Johnson S.W. 1/4</i> <i>Attalla Turn Co.</i>			<i>Johnson S.W. 1/4</i> <i>Attalla Turn Co.</i>			<i>Attalla Turn Co.</i>			<i>Attalla Turn Co.</i>		
4			<i>Johnson S.W. 1/4</i>			<i>Johnson S.W. 1/4</i>			<i>Johnson S.W. 1/4</i>					
5			" "			<i>Johnson S.W. 1/4</i>								
6			" "			<i>Johnson S.W. 1/4</i>								
7			" "			<i>Johnson S.W. 1/4</i>								
8			" "			<i>Johnson S.W. 1/4</i>								
9			" "			<i>Johnson S.W. 1/4</i>								
10			" "			<i>Johnson S.W. 1/4</i>								
11			" "			<i>Johnson S.W. 1/4</i>								
12			" "			<i>Johnson S.W. 1/4</i>								
13			" "			<i>Johnson S.W. 1/4</i>								
14			" "			<i>Johnson S.W. 1/4</i>								
15			" "			<i>Johnson S.W. 1/4</i>								
16			" "			<i>Johnson S.W. 1/4</i>								
	2													
1			<i>Johnson S.W. 1/4</i>			<i>Johnson S.W. 1/4</i>			<i>Johnson S.W. 1/4</i>					
2			" "			" "								
3			" "			<i>Johnson S.W. 1/4</i>								
4			" "			" "								
5			" "			<i>Johnson S.W. 1/4</i>								
6			" "			" "								
7			" "			<i>Johnson S.W. 1/4</i>								
8			" "			" "								
9			" "			<i>Johnson S.W. 1/4</i>								
10			" "			" "								
11			" "			<i>Johnson S.W. 1/4</i>								
12			" "			" "								
13			" "			<i>Johnson S.W. 1/4</i>								
14			" "			" "								
15			" "			<i>Johnson S.W. 1/4</i>								
16			" "			" "								

Attalla Turn Co.
Johnson S.W. 1/4
Attalla Turn Co.



SURVEY *Keye Add. To Atlanta, Ala.*

SECTION _____
 TOWNSHIP _____ MAP RECORDED IN _____
 RANGE _____ Map Book _____ Page _____

LOT	BLOCK	IMPROVEMENTS	1920	VALUE LAND	VALUE IMPTS.	1921	VALUE LAND	VALUE IMPTS.	1922	VALUE LAND	VALUE IMPTS.	1923	VALUE LAND	VALUE IMPTS.
	<i>1</i>													
<i>1</i>			<i>Keye Real Est. B Co</i>			<i>Keye Real Est. B Co</i>								
<i>2</i>			" "			" "								
<i>3</i>			" "			" "								
<i>4</i>			" "			" "								
<i>5</i>			" "			" "								
<i>6</i>			" "			" "								
<i>7</i>			" "			" "								
<i>8</i>			" "			" "								
<i>9</i>			" "			" "								
<i>10</i>			" "			" "								
<i>11</i>			" "			" "								
	<i>2</i>		<i>Keye Real Est B Co</i>			" "								
<i>1</i>			" "			" "								
<i>2</i>			" "			" "								
<i>3</i>			" "			" "								
<i>4</i>			" "			" "								
<i>5</i>			" "			" "								
<i>6</i>			" "			" "								
<i>7</i>			" "			" "								
<i>8</i>			" "			" "								
<i>9</i>			" "			" "								
<i>10</i>			" "			" "								
<i>11</i>			" "			" "								
<i>12</i>			" "			" "								
<i>13</i>			" "			" "								
<i>14</i>			" "			" "								
	<i>3</i>		<i>Keye Real Est B Co</i>			" "								
<i>1</i>			" "			" "								
<i>2</i>			" "			" "								
<i>3</i>			" "			" "								
<i>4</i>			" "			" "								
<i>5</i>			" "			" "								
<i>6</i>			" "			" "								
<i>7</i>			" "			" "								
<i>8</i>			" "			" "								
<i>9</i>			" "			" "								
<i>10</i>			" "			" "								
<i>11</i>			" "			" "								
<i>12</i>			" "			" "								
<i>13</i>			" "			" "								
<i>14</i>			" "			" "								
<i>15</i>			" "			" "								

"Contd."

SURVEY *Moragne Add.*
Halla, Pa.

LOT	BLOCK	IMPROVEMENTS	1920	VALUE LAND	VALUE IMPTS.	1921	VALUE LAND	VALUE IMPTS.	1922	VALUE LAND	VALUE IMPTS.	1923	VALUE LAND	VALUE IMPTS.
	1													
1			Farmon Dr CB			Fereman CB			Attala Co. + C.S. Co. Farmon CB					
2			" "			" "			" "					
3			" "			" "			" "					
4			" "			" "			" "					
5			" "			" "			" "					
6			" "			" "			" "					
7			" "			" "			" "					
8			" "			" "			" "					
9			" "			" "			" "					
10			" "			" "			" "					
11			" "			" "			" "					
12			" "			" "			" "					
13			Brasher Mrs M.A.			all Farmon CB Brasher M.A.			Brasher M.A.			Brasher M.A.		
14			" "			Fereman do CB Farmon CB			Fereman CB			" "		
	2													
1			Farmon Dr CB			White Mrs Delle			White Mrs Delle Farmon CB			Ethridge W.J.		
2			" "			" "			" "			" "		
3			" "			" "			" "			" "		
4			" "			" "			" "			" "		
5			" "			" "			" "			" "		
6			" "			" "			" "			" "		
7			" "			" "			" "			" "		
8			Stephens Mrs M.E.			Stephens Mrs M.E.			Stephens Mrs M.E.			Stephens Mrs M.E.		
	3													
1			Farmon Dr CB Johnson SW Hrs			Farmon CB Johnson SW Hrs			Johnson S.W. Hrs Farmon CB			Johnson SW Hrs		
2			Farmon SW Hrs Farmon Dr CB			Farmon SW Hrs Farmon CB			Johnson SW Hrs Farmon CB			" "		
3			Johnson SW Hrs Farmon Dr CB			Johnson SW Hrs Farmon CB			Farmon CB			" "		
4			Johnson SW Hrs Farmon Dr CB			Johnson SW Hrs Farmon CB			Johnson SW Hrs			" "		
5			Johnson SW Hrs Farmon Dr CB			Johnson SW Hrs Farmon CB			Farmon CB			" "		
6			Johnson SW Hrs Farmon Dr CB			Johnson SW Hrs Farmon CB			Johnson SW Hrs			" "		
7			ward OS - Ewing A.E. Farmon Dr CB			Ewing Dr A.E.			Johnson SW Hrs Farmon CB			Ewing A.E.		
8			Ewing A.E. ward OS - Farmon CB			" "			Ewing A.E.			Ewing A.E.		
9			Farmon Dr CB			" "			Farmon CB			" "		
10			" "			" "			" "			" "		
11			" "			" "			" "			Tommaso Bishop		
12			Grass Am + Berens L CB Farmon Dr			Berens Louise Farmon Dr CB			McCord Mary Sab Farmon CB			Berens Louise		
13			Grass Am + Berens L Farmon Dr CB			Berens Louise Farmon Dr CB			Farmon CB			" "		
14			Farmon Dr CB woodlawn Sup Co			all Farmon CB McCord A.E.			" "			" "		
15			ward A.S. Farmon Dr CB			Ewing Dr A.E. Farmon CB			" "			" "		
16			ward A.S. Ewing A.E. Farmon Dr CB			Ewing Dr A.E. Farmon Dr CB			Ewing A.E.			Ewing A.E.		
	4													
1			Farmon Dr CB			" "			Farmon CB			" "		
2			" "			" "			" "			" "		
3			Hammers Ed.			Hammers Ed.			Hammers Ed.			Hammers Ed.		

CB Farmon assumed all of
 this addition except lots 3-4-5
 B.H.H.

"Contd."

SURVEY *Morgan Add. Atlanta, Ga.*

Form No. 3-S.T.C. 1916 MARSHALL & BRUCE CO., NASHVILLE


LOT	BLOCK	IMPROVEMENTS	1920	VALUE LAND	VALUE IMPTS.	1921	VALUE LAND	VALUE IMPTS.	1922	VALUE LAND	VALUE IMPTS.	1923	VALUE LAND	VALUE IMPTS.
	4													
4			Hammur Ed D			Hammur Ed D			Hammur Ed D.			Hammur Ed D.		
5			" "			" "			" "			" "		
6			Forman Dr CB			Forman CB			Forman CB.					
7			" "			" "			" "					
8			" "			" "			" "					
9			" "			" "			" "					
10			" "			" "			" "					
11			" "			" "			" "					
12			Forman Dr CB Johnson Dr W Hrs Johnson Dr W Hrs Forman Dr CB.			Forman CB Johnson Dr W Hrs " "			Johnson Dr W Hrs Forman CB.			Johnson Dr W Hrs " "		
13			Forman Dr CB.			Forman CB			Forman CB.			" "		
14			Forman Dr CB			" "			" "					
15			" "			" "			" "					
16			Ewing A.E. Ward CB. Ward CB.			Ewing Dr A.E. Forman Dr CB			Ewing " A.E. Forman C.B.			Ewing A.E. " "		
17			Forman Dr CB.			Ewing Dr A.E.			Forman C.B.			" "		
18			Forman Dr CB Ewing A.E.			Forman Dr CB			Ewing A.E.			Ewing A.E.		
	5													
1			Forman Dr CB.			" "			Forman CB.					
2			" "			" "			" "					
3			" "			" "			" "					
4			" "			" "			" "					
5			" "			" "			" "					
6			" "			" "			" "					
	6													
			Forman Dr CB Ewing A.E. Ward CB. Ward CB-Ewing A.E. Forman Dr CB Ward CB-Ewing A.E. Forman Dr CB Ward CB-Ewing A.E. Forman Dr CB Ward CB-Ewing A.E. Forman Dr CB Ward CB-Ewing A.E. Forman Dr CB Ward CB-Ewing A.E. Forman Dr CB Ward CB-Ewing A.E. Forman Dr CB Ward CB-Ewing A.E.			" "			Forman CB.			" "		
						" "			" "			" "		
						" "			" "			" "		
						" "			" "			" "		
						" "			" "			" "		
						" "			" "			" "		
						" "			" "			" "		
						" "			" "			" "		
						" "			" "			" "		
8			Forman Dr CB			" "			Ewing A.E.			Ewing A.E.		
						" "			Forman C.B.			" "		
						" "			Ewing A.E.			Ewing A.E.		

2/3 part of sheet
 Ewing Dr A.E.

SURVEY Nolan and Ransom Attalla, Ala.

LOT	BLOCK	IMPROVEMENTS	1920	VALUE LAND	VALUE IMPTS.	1921	VALUE LAND	VALUE IMPTS.	1922	VALUE LAND	VALUE IMPTS.	1923	VALUE LAND	VALUE IMPTS.
	✓					Jermom CB			Forman CB					
↓	1					Jermom CB			"					
	2					Jermom CB			"					
	3					Jermom CB			"					
	4					Jermom CB			"					
	5					Jermom CB			"					
	6					Jermom CB			"					
	7					Jermom CB			"					
	8					Jermom CB			"					
	9					Jermom CB			"					
	10					Jermom CB			"					
	11					Jermom CB			"					
	12					Jermom CB			"					
	13					Jermom CB Shrum S.W.			x Shrum S.W.					
	14					Jermom CB			Forman CB					
	15					Jermom CB			"					
	16					Jermom CB			"					
	17					Jermom CB			"					
	18					Shrum SW			x Shrum SW					
	19					Jermom CB			Forman CB					
	20					Jermom CB			"					
	21					Jermom CB			"					
	22					Jermom CB			"					
	23					Jermom CB			"					
	24					Jermom CB			"					
	25					Hendrix J.F.			x Hendrix J.F.					
	26					" "			x " "					
	27					Shrum SW			x Shrum SW					
	28					Jermom CB			Forman CB					
	29					Jermom CB			"					

Forman address thru address
 Shrum SW
 Sept 13-18-27



SURVEY *Original Survey of Atlanta*

SECTION _____
TOWNSHIP _____ MAP RECORDED IN _____
RANGE _____ Map Book _____ Page _____

	LOT	BLOCK	IMPROVEMENTS	1920	VALUE LAND	VALUE IMPTS.	1921	VALUE LAND	VALUE IMPTS.	1922	VALUE LAND	VALUE IMPTS.	1923	VALUE LAND	VALUE IMPTS.
	1	1		Inger Mrs S.P.			Inger Mrs S.P.			Inger Mrs S.P.			Inger Mrs S.P.		
	2			Farmon Dr C.B.			Farman C.B.			Farman C.B.			Farman C.B.		
	3			McKuzie Mrs M.E.			McKuzie Mrs M.E.			McKuzie Mrs M.E.			McKuzie Mrs M.E.		
	4			Hammond Miss Rena			Hammond Miss Rena			Hammond Miss Rena			Hammond Miss Rena		
	5			McKuzie Mrs M.E.			McKuzie Mrs M.E.			McKuzie Mrs M.E.			McKuzie Mrs M.E.		
	6			Staten Mrs B.H.			Staten Mrs B.H.			Staten Mrs B.H.			Staten Mrs B.H.		
	7			N.C. + St. L. Ry			N.C. + St. L. Ry								
	8			N.C. + St. L. Ry											
	9			Atlanta C.R. + Ry Co			88' x 100 Longshore J.C.			88' x 100 Longshore J.C.			Atlanta Bank		
	10			Creek & W. Co.			Creek & W. Co.			Creek & W. Co.			Creek & W. Co.		
	11			Farmon Dr C.B.			Farman C.B.			Farman C.B.			Farman C.B.		
	1	2		Tri City Ice & Sup. Co			Atlanta Ice & Cold			Atlanta Ice & Cold			Atlanta Ice & Cold		
	2			Banks J.C.			Banks J.C.			Banks J.C.			Banks J.C.		
	3			"			"			"			"		
	4			"			"			"			"		
	5			Wilson W.M.			Cardinal Mollie			Cardinal Mollie			Cardinal Mollie		
	6			Alexander Mrs Nellie			Alexander Mrs Nellie			Alexander Mrs Nellie			Alexander Mrs Nellie		
	7			"			"			"			"		
	8			"			"			"			"		
	9			"			Alexander Mrs Nellie			"			"		
	10			"			"			"			"		
	11			"			"			"			"		
	12			"			"			"			"		
HT E 1/2	13			Anderson J.S. Malone Mrs Lena			SW 1/4 Anderson J.S. E 1/2 Malone Mrs Lena			SW 1/4 Anderson J.S. E 1/2 Malone Mrs Lena			SW 1/4 Anderson J.S. E 1/2 Malone Mrs Lena		
	14			Malone Mrs Lena Adersholt Daniel			Adersholt D.H.			Adersholt D.H.			Adersholt D.H.		
	1	3		Johnson Mrs A.B.			15 1/2 R.E. Thompson E.D. Johnson Mrs Annie B.			15 1/2 R.E. Thompson E.D. Johnson Mrs Annie B.			15 1/2 R.E. Thompson E.D. Johnson Mrs Annie B.		
	2			"			"			"			"		
	3			"			"			"			"		
	4			"			"			"			"		
	5			Lanford H.A.			"			"			"		
	6			Hunter Mrs B.W.			Hunter Mrs B.W.			Hunter Mrs B.W.			Hunter Mrs B.W.		
	7			Smith C.T.			Smith A.J.			Patriak Mary + Father			Patriak Mrs Mary + Father		
	8			Atlanta Health Co Farmon At.H.H.			"			"			"		
	9			Hafley W.M.			Hafley W.M.			Hafley W.M.			Hafley W.M.		
	10			Carnest F.R.			Barnes J.R.			Stephens Mrs M.E.			Stephens Mrs M.E.		
	11			"			"			"			"		
	12			"			"			"			"		
	13			Stephens Mrs A.B.			Brown Fannie			Stephens Mrs A.B.			Stephens Mrs A.B.		
	14			Hilliland C.F. + Henderson J.H. Hilliland Mrs L.			Hilliland C.F.			Hilliland C.F.			Hilliland C.F.		
	1	4		Leisner Grace			Leisner Grace			Leisner Grace			Leisner Grace		
	2			Hammond Miss Rena			Hammond Miss Rena			Hammond Miss Rena			Hammond Miss Rena		
	3			"			"			"			"		
	4			"			"			"			"		
	5			Hilliland W.F. + H.			Hilliland W.F. + H.			Hilliland W.F. + H.			Hilliland W.F. + H.		
1	6			"			"			"			"		

Part
SURVEY *Original Survey of Atlanta*

SECTION _____

TOWNSHIP _____

RANGE _____

MAP RECORDED IN _____

Map Book _____

Page _____

Form No. 3 S. T. C. 1916 MARSHALL & BRUCE CO., NASHVILLE

LOT	BLOCK	IMPROVEMENTS	2020	VALUE LAND	VALUE IMPTS.	2021	VALUE LAND	VALUE IMPTS.	2022	VALUE LAND	VALUE IMPTS.	2023	VALUE LAND	VALUE IMPTS.
7	4													
8														
9	5		Lumber R.F. Co			Lumber Co. R.F.			Lumber R.F. Co.			Lumber R.F. Co.		
10			"			"			"			"		
1			Lumber R.F. Co			Lumber Co. R.F.			"			"		
2			Stowers W.F.			Stowers W.F.			Stowers W.F. Est			Stowers W.F. Est		
3			Lumber R.F. Co			Lumber Co. R.F.			"			"		
4			Stowers W.F.			Stowers W.F.			Lumber R.F. Co.			Lumber R.F. Co.		
5			Stowers W.F.			Stowers W.F.			"			"		
6	1		Shahon A.E.			Shahon A.E.			Stephens Mrs M.E. Adams			Stephens Mrs M.E. Adams		
7			Shahon W.F.			Shahon W.F.			Stephens Mrs M.E. Adams			Stephens Mrs M.E. Adams		
8			Snellgrove J.G.			Snellgrove J.G.			Stephens Mrs M.E. Adams			Stephens Mrs M.E. Adams		
9			Shahon A.E.			Shahon A.E.			Stephens Mrs M.E. Adams			Stephens Mrs M.E. Adams		
10			Shahon W.F.			Shahon W.F.			Stephens Mrs M.E. Adams			Stephens Mrs M.E. Adams		
11			Shahon W.F.			Shahon W.F.			Stephens Mrs M.E. Adams			Stephens Mrs M.E. Adams		
12	6		Shahon W.F.			Shahon W.F.			Stephens Mrs M.E. Adams			Stephens Mrs M.E. Adams		
13			Shahon W.F.			Shahon W.F.			Stephens Mrs M.E. Adams			Stephens Mrs M.E. Adams		
14			Shahon W.F.			Shahon W.F.			Stephens Mrs M.E. Adams			Stephens Mrs M.E. Adams		
15			Shahon W.F.			Shahon W.F.			Stephens Mrs M.E. Adams			Stephens Mrs M.E. Adams		
16			Shahon W.F.			Shahon W.F.			Stephens Mrs M.E. Adams			Stephens Mrs M.E. Adams		
17			Shahon W.F.			Shahon W.F.			Stephens Mrs M.E. Adams			Stephens Mrs M.E. Adams		
18			Shahon W.F.			Shahon W.F.			Stephens Mrs M.E. Adams			Stephens Mrs M.E. Adams		
19			Shahon W.F.			Shahon W.F.			Stephens Mrs M.E. Adams			Stephens Mrs M.E. Adams		
20			Shahon W.F.			Shahon W.F.			Stephens Mrs M.E. Adams			Stephens Mrs M.E. Adams		
21			Shahon W.F.			Shahon W.F.			Stephens Mrs M.E. Adams			Stephens Mrs M.E. Adams		
22			Shahon W.F.			Shahon W.F.			Stephens Mrs M.E. Adams			Stephens Mrs M.E. Adams		
23			Shahon W.F.			Shahon W.F.			Stephens Mrs M.E. Adams			Stephens Mrs M.E. Adams		
24			Shahon W.F.			Shahon W.F.			Stephens Mrs M.E. Adams			Stephens Mrs M.E. Adams		
25			Shahon W.F.			Shahon W.F.			Stephens Mrs M.E. Adams			Stephens Mrs M.E. Adams		
26			Shahon W.F.			Shahon W.F.			Stephens Mrs M.E. Adams			Stephens Mrs M.E. Adams		
27			Shahon W.F.			Shahon W.F.			Stephens Mrs M.E. Adams			Stephens Mrs M.E. Adams		
28	7		North Ala. Warehouse & Comp			North Ala. Warehouse & Comp			North Ala. Warehouse & Comp			North Ala. Warehouse & Comp		
29			"			"			"			"		
30			"			"			"			"		
31			"			"			"			"		
32			"			"			"			"		
33			"			"			"			"		
34			"			"			"			"		
35			"			"			"			"		
36			"			"			"			"		
37			"			"			"			"		
38			"			"			"			"		
39			"			"			"			"		
40			"			"			"			"		
41			"			"			"			"		
42			"			"			"			"		
43			"			"			"			"		
44			"			"			"			"		
45			"			"			"			"		
46			"			"			"			"		
47			"			"			"			"		
48			"			"			"			"		
49			"			"			"			"		
50			"			"			"			"		
51			"			"			"			"		
52			"			"			"			"		
53			"			"			"			"		
54			"			"			"			"		
55			"			"			"			"		
56			"			"			"			"		
57			"			"			"			"		
58			"			"			"			"		
59			"			"			"			"		
60			"			"			"			"		
61			"			"			"			"		
62			"			"			"			"		
63			"			"			"			"		
64			"			"			"			"		
65			"			"			"			"		
66			"			"			"			"		
67			"			"			"			"		
68			"			"			"			"		
69			"			"			"			"		
70			"			"			"			"		
71			"			"			"			"		
72			"			"			"			"		
73			"			"			"			"		
74			"			"			"			"		
75			"			"			"			"		
76			"			"			"			"		
77			"			"			"			"		
78			"			"			"			"		
79			"			"			"			"		
80			"			"			"			"		
81			"			"			"			"		
82			"			"			"			"		
83			"			"			"			"		
84			"			"			"			"		
85			"			"			"			"		
86			"			"			"			"		
87			"			"			"			"		
88			"			"			"			"		
89			"			"			"			"		
90			"			"			"			"		
91			"			"			"			"		
92			"			"			"			"		
93			"			"			"			"		
94			"			"			"			"		
95			"			"			"			"		
96			"			"			"			"		
97			"			"			"			"		
98			"			"			"			"		
99			"			"			"			"		
100			"			"			"			"		
101			"			"			"			"		
102			"			"			"			"		
103			"			"			"			"		
104			"			"			"			"		
105			"			"			"			"		
106			"			"			"			"		
107			"			"			"			"		
108			"			"			"			"		
109			"			"			"			"		
110			"			"			"			"		
111			"			"			"			"		
112			"			"			"			"		
113			"			"			"			"		
114			"			"			"			"		
115			"			"			"			"		
116			"			"			"			"		
117			"			"			"			"		
118			"			"			"			"		
119			"			"			"			"		
120			"			"			"			"		
121			"			"			"			"		
122														

SURVEY

Original Survey of Adams Co. Ark

SECTION

TOWNSHIP

RANGE

MAP RECORDED IN

Map Book

Page

LOT	BLOCK	IMPROVEMENTS	1920	VALUE LAND	VALUE IMPTS.	1921	VALUE LAND	VALUE IMPTS.	1922	VALUE LAND	VALUE IMPTS.	1923	VALUE LAND	VALUE IMPTS.
1	9		Brown JR.			Brown JR Mrs			Brown J. Mrs			Brown J. Mrs		
2	9		Brown JR Powell WH			Powell WH			Powell W.H.			Powell W.H.		
3	9		Shahan W.E.			Shahan W.E			Shahan W.E.			Shahan W.E.		
4	9		Shahan Louise			Shahan L.W			3/4 Shahan L.W.			3/4 Shahan L.W.		
5	9		Huff Mrs R.N.			Huff Mrs R.N								
6	9		Huff Mrs Ella			Eller Mrs Ida			Eller Mrs Ida			Eller Mrs Ida		
7	9		Whisenant J.C.			Vincent Mrs Fannie			Vincent Mrs Fannie			Vincent Mrs Fannie		
8	9		Vincent Mrs Fannie			Jawell WH			Powell J. H.			Powell W.H.		
1	10		Whisenant J.C.			Brown JR			Brown J. Mrs			Brown J. Mrs		
2	10		Brown JR			Rhea Joe			"			"		
3	10		Rhea Mrs WH			Rhea Mrs WH			Rhea Mrs WH			Rhea Mrs WH		
4	10		Rhea Mrs WH			Rhea Mrs WH			Rhea Mrs WH			Rhea Mrs WH		
5	10		Harrison Mrs L.E.			Harrison Mrs L.E.			Harrison Mrs L.E.			Harrison Mrs L.E.		
6	10		Rhea Mrs WH			Rhea Mrs WH			Rhea Mrs WH			Rhea Mrs WH		
7	10		Rhea Mrs WH			Rhea Mrs WH			Rhea Mrs WH			Rhea Mrs WH		
8	10		Harrison Mrs L.E.			Harrison Mrs L.E.			Harrison Mrs L.E.			Harrison Mrs L.E.		
9	10		Dudley H.G.			Dudley H.G.			Dudley H.G.			Dudley H.G.		
10	10		Jarmon Dr CB			Jarmon Dr CB			Jarmon Dr CB			Jarmon Dr CB		
11	10		Jarmon Dr CB			Jarmon Dr CB			Jarmon Dr CB			Jarmon Dr CB		
12	10		Hughes E.E.			Hughes E.E.			Hughes E.E.			Hughes E.E.		
13	10		Mrs Kirzie Mrs M.E.			Mrs Kirzie Mrs M.E.			Mrs Kirzie Mrs M.E.			Mrs Kirzie Mrs M.E.		
14	10		Jarmon Dr CB			Jarmon Dr CB			Jarmon Dr CB			Jarmon Dr CB		
15	10		Mrs Kirzie Mrs M.E.			Mrs Kirzie Mrs M.E.			Mrs Kirzie Mrs M.E.			Mrs Kirzie Mrs M.E.		
16	10		Jarmon Dr CB			Jarmon Dr CB			Jarmon Dr CB			Jarmon Dr CB		
17	10		Rhea Joe			Rhea Joe			Rhea Joe			Rhea Joe		
18	10		Hogler M.M. Mrs			Hogler M.M. Mrs			Hogler M.M. Mrs			Hogler M.M. Mrs		
19	10		Beason C.G.			Beason C.G.			Beason C.G.			Beason C.G.		
20	10		Hammer Ed. & Ward C.B.			Hammer Ed. & Ward C.B.			Hammer Ed. & Ward C.B.			Hammer Ed. & Ward C.B.		
21	10		Rhea Joe			Rhea Joe			Rhea Joe			Rhea Joe		
22	10		Hammer Mrs Ida			Hammer Mrs Ida			Hammer Mrs Ida			Hammer Mrs Ida		
23	10		Jarmon Dr CB			Jarmon Dr CB			Jarmon Dr CB			Jarmon Dr CB		
24	10		Krizer Mrs S.P.			Krizer Mrs S.P.			Krizer Mrs S.P.			Krizer Mrs S.P.		
25	10		Jarmon Dr CB			Jarmon Dr CB			Jarmon Dr CB			Jarmon Dr CB		
26	10		"			"			"		"			
27	10		"			"			"		"			
28	10		"			"			"		"			
29	10		"			"			"		"			
30	10		"			"			"		"			
31	10		"			"			"		"			
32	10		"			"			"		"			
33	10		"			"			"		"			
34	10		"			"			"		"			
35	10		"			"			"		"			
36	10		"			"			"		"			
37	10		"			"			"		"			
38	10		"			"			"		"			
39	10		"			"			"		"			
40	10		"			"			"		"			
41	10		"			"			"		"			
42	10		"			"			"		"			
43	10		"			"			"		"			
44	10		"			"			"		"			
45	10		"			"			"		"			
46	10		"			"			"		"			
47	10		"			"			"		"			
48	10		"			"			"		"			
49	10		"			"			"		"			
50	10		"			"			"		"			
51	10		"			"			"		"			
52	10		"			"			"		"			
53	10		"			"			"		"			
54	10		"			"			"		"			
55	10		"			"			"		"			
56	10		"			"			"		"			
57	10		"			"			"		"			
58	10		"			"			"		"			
59	10		"			"			"		"			
60	10		"			"			"		"			
61	10		"			"			"		"			
62	10		"			"			"		"			
63	10		"			"			"		"			
64	10		"			"			"		"			
65	10		"			"			"		"			
66	10		"			"			"		"			
67	10		"			"			"		"			
68	10		"			"			"		"			
69	10		"			"			"		"			
70	10		"			"			"		"			
71	10		"			"			"		"			
72	10		"			"			"		"			
73	10		"			"			"		"			
74	10		"			"			"		"			
75	10		"			"			"		"			
76	10		"			"			"		"			
77	10		"			"			"		"			
78	10		"			"			"		"			
79	10		"			"			"		"			
80	10		"			"			"		"			
81	10		"			"			"		"			
82	10		"			"			"		"			
83	10		"			"			"		"			
84	10		"			"			"		"			
85	10		"			"			"		"			
86	10		"			"			"		"			
87	10		"			"			"		"			
88	10		"			"			"		"			
89	10		"			"			"		"			
90	10		"			"			"		"			
91	10		"			"			"		"			
92	10		"			"			"		"			
93	10		"			"			"		"			
94	10		"			"			"		"			
95	10		"			"			"		"			
96	10		"			"			"		"			
97	10		"			"			"		"			
98	10		"			"			"		"			
99	10		"			"			"		"			
100	10		"			"			"		"			

SURVEY *Revised Survey of Adams Co. "Cecil"*

SECTION _____
 TOWNSHIP _____ MAP RECORDED IN _____
 RANGE _____ Map Book _____ Page _____

Form No. 3 S. T. C. 1916 MARSHALL & BRUCE CO. NASHVILLE

LOT	BLOCK	IMPROVEMENTS	1920	VALUE LAND	VALUE IMPTS.	1921	VALUE LAND	VALUE IMPTS.	1922	VALUE LAND	VALUE IMPTS.	1923	VALUE LAND	VALUE IMPTS.
1	13		Keener Mrs Ruby S. Burske Mrs Janice			Keener Mrs Ruby S. Burske Mrs Janice			Keener Mrs Ruby S. Burske Mrs Janice			Keener Mrs Ruby S. Burske Mrs Janice		
2						Forman O.B.			Forman O.B.			Forman O.B.		
3			Mrs Cluny A.E. Hammond Mrs Henry Hammer Mrs S.M.			White Mrs W.S. Hammond Mrs Henry Hammer Mrs S.M.			White Mrs W.S. Hammond Mrs Henry Hammer Mrs S.M.			White Mrs W.S. Hammond Mrs Henry Hammer Mrs S.M.		
4			Hammer Mrs S.M. Hammer Ed D.			Hammer Mrs S.M. Hammer Ed D.			Hammer Mrs S.M. Hammer Ed D.			Hammer Mrs S.M. Hammer Ed D.		
5						Forman O.B.			Forman O.B.			Forman O.B.		
6						Forman O.B.			Forman O.B.			Forman O.B.		
7						Davis Mrs Lula D.			Davis Mrs Lula D.			Davis Mrs Lula D.		
8						Walker P. L. Groce W. H.			Walker P. L. Groce W. H.			Walker P. L. Groce W. H.		
9						Attalla Bank Lawler Mrs Lula			Attalla Bank Lawler Mrs Lula			Attalla Bank Lawler Mrs Lula		
10						Banks J.C.			Banks J.C.			Banks J.C.		
11						Stowers W. F.			Stowers W. F.			Stowers W. F.		
12						" "			" "			" "		
13						" "			" "			" "		
14						Staten Mrs B.H.			Staten Mrs B.H.			Staten Mrs B.H.		
1	14					Little Mrs Augusta Mrs Alexander Mrs Nellie			Little Mrs Augusta Mrs Alexander Mrs Nellie			Little Mrs Augusta Mrs Alexander Mrs Nellie		
2						Stallings A. J. Johnson S. W. Mrs Banks J.C.			Stallings A. J. Johnson S. W. Mrs Banks J.C.			Stallings A. J. Johnson S. W. Mrs Banks J.C.		
3						Stony Mrs Edna			Stony Mrs Edna			Stony Mrs Edna		
4						Attalla Bank Cuthran H. W.			Attalla Bank Cuthran H. W.			Attalla Bank Cuthran H. W.		
5						White S.W.			White S.W.			White S.W.		
6						White M.P.			White M.P.			White M.P.		
7						White M.P.			White M.P.			White M.P.		
8						White M.P.			White M.P.			White M.P.		
1	15					White M.P.			White M.P.			White M.P.		
2						White M.P.			White M.P.			White M.P.		
3						White M.P.			White M.P.			White M.P.		
4						White M.P.			White M.P.			White M.P.		
5						White M.P.			White M.P.			White M.P.		
6						White M.P.			White M.P.			White M.P.		
7						White M.P.			White M.P.			White M.P.		
8						White M.P.			White M.P.			White M.P.		
1						White M.P.			White M.P.			White M.P.		
2						White M.P.			White M.P.			White M.P.		
3						White M.P.			White M.P.			White M.P.		
4						White M.P.			White M.P.			White M.P.		
5						White M.P.			White M.P.			White M.P.		
6						White M.P.			White M.P.			White M.P.		
7						White M.P.			White M.P.			White M.P.		
8						White M.P.			White M.P.			White M.P.		
1	36					White M.P.			White M.P.			White M.P.		
2						White M.P.			White M.P.			White M.P.		
3						White M.P.			White M.P.			White M.P.		
4						White M.P.			White M.P.			White M.P.		
5						White M.P.			White M.P.			White M.P.		
6						White M.P.			White M.P.			White M.P.		
7						White M.P.			White M.P.			White M.P.		
8						White M.P.			White M.P.			White M.P.		
1	37					White M.P.			White M.P.			White M.P.		
2						White M.P.			White M.P.			White M.P.		
3						White M.P.			White M.P.			White M.P.		
4						White M.P.			White M.P.			White M.P.		
5						White M.P.			White M.P.			White M.P.		
6						White M.P.			White M.P.			White M.P.		
1	16					White M.P.			White M.P.			White M.P.		
2						White M.P.			White M.P.			White M.P.		
3						White M.P.			White M.P.			White M.P.		

SURVEY *Regional Survey of Ottawa "Cadd"*

LOT	BLOCK	IMPROVEMENTS	1920	VALUE LAND	VALUE IMPTS.	1921	VALUE LAND	VALUE IMPTS.	1922	VALUE LAND	VALUE IMPTS.	1923	VALUE LAND	VALUE IMPTS.
11	16					Pettit Mrs J. A. Mrs Marie M. Morris Ed			650' Pettit Mrs J. A. Mrs Marie M. W 2 1/2 190' M ^c Clary Mrs J. A. 840 Hammond Mrs J. A.			650' Pettit Mrs J. A. W 2 1/2 190' M ^c Clary Mrs J. A. 840 Hammond Mrs J. A.		
5						Staguer J. A.			Staguer J. A. Mrs.			Staguer Mrs J. A.		
6						Pettit Mrs J. A. #2			Pettit Mrs J. A. #2			Pettit Mrs J. A.		
7						Pettit Mrs J. A. #1			Pettit Mrs J. A. #1			" "		
8						E 2 Gray Mrs M. J. W 2 Gray L. S.			W 2 Gray L. S. Est.			W 2 Gray L. S. Est.		
	17													
1			Staten Mrs B. H.			Staten Mrs B. H.			Staten Mrs B. H.			Staten Mrs B. H.		
2			Hammond Mrs J. M.			Hammond Mrs J. M.			Hammond Mrs J. M.			Hammond Mrs J. M.		
3			50x72 Hutchinson Chas.			50x72 Hutchinson Chas.			50x72 Hutchinson Chas.			50x72 Hutchinson Chas.		
4			1/2 Hammond Mrs J. W.			1/2 Hammond Mrs J. W.			1/2 Hammond Mrs J. W.			1/2 Hammond Mrs J. W.		
5			1/2 Hammond Mrs J. W.			1/2 Hammond Mrs J. W.			1/2 Hammond Mrs J. W.			1/2 Hammond Mrs J. W.		
6			Hammond Mrs Nema			Hammond Mrs Nema			Hammond Mrs Nema			Hammond Mrs Nema		
7			Staten Mrs B. H.			Staten Mrs B. H.			Staten Mrs B. H.			Staten Mrs B. H.		
8			Hammond J. W.			Hammond J. W.			Hammond J. W.			Hammond J. W.		
	18													
1			McKungie Mrs M. E.			McKungie Mrs M. E.			McKungie Mrs M. E.			McKungie Mrs M. E.		
2			McKungie Mrs M. E.			McKungie Mrs M. E.			McKungie Mrs M. E.			McKungie Mrs M. E.		
3			Hilliland Miss Ida			Hilliland Miss Ida			Hilliland Miss Ida			Hilliland Miss Ida		
4			" "			" "			" "			" "		
5			" "			White M. P.			White M. P.			White M. P.		
6			" "			White M. P.			" "			" "		
7			Childers J. B.			Childers J. B.			Childers J. B.			Childers J. B.		
8			Hammond J. W.			W 2 Hammond J. W.			W 2 Hammond J. W.			W 2 Hammond J. W.		
9			Smith E.			E 2 Smith E.			E 2 Smith E.			E 2 Smith E.		
10			Afford Nathaniel			E 2 Story Mrs Edna			W 2 Story Mrs Edna			E 2 Walker Mrs P.		
11			Johnson Mrs Annie B.			Johnson Mrs Annie B.			Johnson Mrs Annie B.			Johnson Mrs Annie B.		
12			Shaban Chas P.			Shaban Chas P.			Shaban Chas P.			Shaban Chas P.		
13			Jess C. P.			McKungie Mrs M. E.			McKungie Mrs M. E.			McKungie Mrs M. E.		
	19													
1			Carnes T. B.			Carnes T. B.			Stephens Mrs M. E.			Stephens Mrs M. E.		
2			Davis Eula D.			Davis Mrs Eula D.			Davis Mrs Eula D.			Davis Mrs Eula D.		
3			Dunson J. W. Mrs			White S. W.			White S. W.			White S. W.		
4			Dunson J. W. Mrs			Morogae Betty Mrs			Morogae Mrs Betty P.			Morogae Mrs Betty P.		
5			Morogae Mrs Betty P.			Brown Mrs Hattie F.			Brown Mrs Hattie F.			Brown Mrs Hattie F.		
6			" "			" "			" "			" "		
7			Walker Geo F.			Walker Geo F.			Walker Geo F.			Walker Geo F.		
8			Davis Mrs Eula D.			Smith Laman			Smith Laman			Smith Laman		
9			Davis Mrs Eula D.			Walker Geo F.			Walker Geo F.			Walker Geo F.		
10			Davis Mrs Eula D.			Smith Laman			Smith Laman			Smith Laman		
11			Lent J. B.			Walker Geo F.			Walker Geo F.			Walker Geo F.		
12			Hughes J. B.			Walker Geo F.			Walker Geo F.			Walker Geo F.		
13			Rosenbaum Bros.			Walker Geo F.			Walker Geo F.			Walker Geo F.		
	20													
1			Shaban Chas P.			Shaban Chas P.			Shaban Chas P.			Shaban Chas P.		
2			Cooper C. S.			Cooper C. S.			Cooper C. S.			Cooper C. S.		
3			Hammond J. W.			Gray Henry F.			Gray Henry F.			Gray Henry F.		
4			Carnes Mrs B. J.			Hammond J. W.			Hammond J. W.			Hammond J. W.		

SURVEY *Requies Survey of Ottawa Co. Cont.*

SECTION _____

TOWNSHIP _____

RANGE _____

MAP RECORDED IN _____

Map Book _____

Page _____

Form No. 3 S. T. C. 1946 MARSHALL & BRUCE CO., NASHVILLE

LOT	BLOCK	IMPROVEMENTS	1920	VALUE LAND	VALUE IMPTS.	1921	VALUE LAND	VALUE IMPTS.	1922	VALUE LAND	VALUE IMPTS.	1923	VALUE LAND	VALUE IMPTS.
5	20		Shohon Mrs Hammer Ed D. Hammer Mrs D.M.			Hammer Ed D. Hammer Mrs D.M. Griffin CR			Hammer Ed D. Hammer Mrs D.M. East Griffin CR			Hammer Ed D. Hammer Mrs D.M. East Griffin CR		
6			Sitz Miss Laura			N 1/2 Brown J D Mrs			Sitz Miss Laura Brown J D Mrs			Sitz Miss Laura Brown J D Mrs		
7						Wood J H Mrs			Wood J H Mrs			Wood J H Mrs		
8			Hammer Ed D.			McElroy J M			McElroy J M			McElroy J M		
1	21		Hammer Mrs D.M. Hammond J. W. Stowers W.F. Gaines Mrs C.B.			Hammer Mrs D.M. Hammond J. W. Stowers W.F. Gaines Mrs C.B.			SW 1/4 Hammer Mrs D.M. East NE 1/4 Hammond J.W. Stowers W.F. East W 1/2 Gaines Mrs C.B.			SW 1/4 Hammer Mrs D.M. East NE 1/4 Hammond J.W. Stowers W.F. East W 1/2 Gaines Mrs C.B.		
2			Stowers W.F.			Stowers W.F.			Stowers W.F. East			Stowers W.F.		
3						" "			" "			" "		
4						" "			" "			" "		
5			Opeland H.B.			Opeland H.B.			Opeland H.B.			Opeland H.B.		
6						100122 Opeland H.B. 25 Gaines Mrs C.B. St Kurichatter J D			Opeland H.B. 25 Gaines Mrs C.B. St Kurichatter J.D.			Opeland H.B. 25 Gaines Mrs C.B. St Kurichatter J.D.		
7			Gaines Mrs C.B.			Gaines Mrs C.B.			Gaines Mrs C.B.			Gaines Mrs C.B.		
8			" "			Gaines Mrs C.B.			" "			Gaines Mrs C.B.		
1	22		McKuzie Mrs M.E.			McKuzie Mrs M.E.			McKuzie Mrs M.E.			McKuzie Mrs M.E.		
2						" "			" "			" "		
3			Hammer Mrs D.M.			Hammer Mrs D.M.			Hammer Mrs D.M. East			Hammer Mrs D.M.		
4			" "			" "			" "			" "		
5			" "			Hammer Mrs D.M.			Hammer Mrs D.M.			Hammer Mrs D.M.		
6			Hammer Mrs D.M. Brown J D Mrs			NE 3/4 " "			NE 3/4 Hammer Mrs D.M. East			Hammer Mrs D.M. Brown J D Mrs		
7			" " "			Brown J D Mrs			Brown J. D. Mrs			Brown J. D. Mrs		
8			" " "			" "			" "			" "		
1	23													
2														
3														
4														
5			McKuzie Mrs M.E.			McKuzie Mrs M.E.			McKuzie Mrs M.E.			McKuzie Mrs M.E.		
6														
7														
8														
1	24													
2														
3			McKuzie Mrs M.E.			McKuzie Mrs M.E.			McKuzie Mrs M.E.			McKuzie Mrs M.E.		
4			" "			" "			" "			" "		
5						Hammond Mrs Nena			Hammond Nena			Hammond Nena		
6			Payne J.T.			Payne J.T.			Payne J.T.			Payne J.T.		
7			McKuzie Mrs M.E.			McKuzie Mrs M.E.			McKuzie Mrs M.E.			McKuzie Mrs M.E.		
8			" "			McKuzie Mrs M.E.			McKuzie Mrs M.E.			McKuzie Mrs M.E.		
1	25		Head Hart McKuzie Mrs M.E. Head Kate			McKuzie Mrs M.E. NW 1/4 Harmon C.B.			McKuzie Mrs M.E. NW 1/4 Harmon C.B.			McKuzie Mrs M.E. NW 1/4 Harmon C.B.		
2			McKuzie Mrs M.E. Harmon C.B.			McKuzie Mrs M.E. Harmon C.B.			McKuzie Mrs M.E. Harmon C.B.			McKuzie Mrs M.E. Harmon C.B.		
3			Bayant Mrs L.H.			Bayant Mrs L.H.			Bayant Mrs L.H.			Bayant Mrs L.H.		
4			" "			" "			" "			" "		
5			Bayant Mrs L.H.			Bayant Mrs L.H.			Bayant Mrs L.H.			Bayant Mrs L.H.		

SURVEY *Original Survey of Atlanta "Entd" Ala*

SECTION _____
TOWNSHIP _____ MAP RECORDED IN _____
RANGE _____ Map Book _____ Page _____

LOT	BLOCK	IMPROVEMENTS	1920	VALUE LAND	VALUE IMPTS.	1921	VALUE LAND	VALUE IMPTS.	1922	VALUE LAND	VALUE IMPTS.	1923	VALUE LAND	VALUE IMPTS.
	25		Forman Dr. C.B.			Forman C.B.			Forman C.B.			Forman C.B.		
	6		Hammond Mrs. W.L.E.			Hammond J.W.			Hammond J.W.			Hammond J.W.		
	7		Noojin B.L.			Noojin B.L.			Noojin B.L.			Noojin B.L.		
✓	8								Hammond Mrs Emma			Hammond Emma		
	26													
✓	1					Stephens Mrs M.E.			Stephens Mrs M.E.			Stephens Mrs M.E.		
✓	2					" "			" "			" "		
	3		Olinen W.A.			Wilson W.H.			Wilson W.H.			Warren Mrs Annie		
	4		Richardson D.E.			Richardson Mrs D.E.			Richardson Mrs D.E.			Richardson Mrs D.E.		
	5		" "			Richardson Mrs D.E.			" "			" "		
	6		Griffin B.B.			Griffin B.B.			Griffin B.B.			Griffin B.B.		
	7		J.A. Arnold			Arnold J.A.			Arnold J.A.			Arnold J.A.		
✓	8					White Mrs P.			White Mrs P.			White Mrs P.		
✓	9					" "			" "			" "		
	10		Grimes J.J.			Grimes J.J.			Grimes J.J.			Grimes J.J.		
	11		Norton C.S.			Wm Norton C.S.			Wm Norton C.S.			Wm Norton C.S.		
	12		DuPre Mrs A.L.			DuPre Mrs A.L.			DuPre Mrs A.L.			DuPre Mrs A.L.		
	27		Walker Dr. J.L.			Norton A.S.			Norton A.S.			Norton A.S.		
✓	1					100x150 Wood Dr. J.H. Mrs			100x150 Wood J.H. Mrs			100x150 Wood J.H. Mrs		
	2		Stowers Mrs Allie			Stowers Mrs Allie			Stowers Mrs Allie			Stowers Mrs Allie		
✓	3					Tarpley J.J.			Tarpley J.J.			Tarpley J.J.		
✓	4					" "			" "			" "		
✓	5					Tarpley J.J.			" "			" "		
	6		Drake R.A.			Drake R.A.			Drake R.A.			Drake R.A.		
	7		Phillips Mrs W.			Phillips J.W.			Phillips J.W.			Phillips J.W.		
	8		Griffin W.S.			Griffin W.S.			Griffin W.S.			Griffin W.S.		
	9		Branching A.B.			Branching A.B.			Branching A.B.			Branching A.B.		
	10		Griffin W.S.			" "			" "			" "		
	11		Branching A.B.			Branching A.B.			Branching A.B.			Branching A.B.		
	12		Moragne Mrs B.L.			Mrs Yates Mrs B.L.			Mrs Yates Mrs B.L.			Mrs Yates Mrs B.L.		
	28		Stowers W.F.			Stowers W.F.			Stowers W.F.			Stowers W.F.		
	1													
✓	2		Cox Mrs Fred W.			Cox Mrs Fred W.			Cox Mrs Fred W.			Cox Mrs Fred W.		
✓	3					Wood Dr. J.H. Mrs			Wood Dr. J.H. Mrs			Wood Dr. J.H. Mrs		
✓	4					" "			" "			" "		
✓	5					Wood Dr. J.H. Mrs			" "			" "		
	6		Cox Mrs Fred W.			Wood Dr. J.H. Mrs			Wood Dr. J.H. Mrs			Wood Dr. J.H. Mrs		
	7		Cox Mrs Fred W.			Cox Mrs Fred W.			Cox Mrs Fred W.			Cox Mrs Fred W.		
	8		Carnes F.R. (Pt)			Carnes Mrs B.L.			Carnes Mrs B.L.			Carnes Mrs B.L.		
	29													
	1		Hattie Alford C. tract			Hattie Alford Hattie			Hattie Alford Hattie			Hattie Alford Hattie		
	2		Rowan House			Rowan House			Rowan House			Rowan House		
	3		Nathaniel Alford C. W. 1/2			Nathaniel Alford Nathaniel			Nathaniel Alford Nathaniel			Nathaniel Alford Nathaniel		
✓	4		" W 1/2			" "			" "			" "		
	5		another Alford C. E. 1/2			E. Alford Austin			E. Alford Austin			E. Alford Austin		
						White Mrs			White Mrs			White Mrs		

SURVEY

*Pennington Woods
Add
to Attalla Ala*

SECTION

TOWNSHIP

RANGE

MAP RECORDED IN

Map Book Page

LOT	BLOCK	IMPROVEMENTS	1920	VALUE LAND	VALUE IMPTS.	1921	VALUE LAND	VALUE IMPTS.	1922	VALUE LAND	VALUE IMPTS.	1923	VALUE LAND	VALUE IMPTS.
	1													
1			<i>Penning J.W.</i>			<i>Penning J.W.</i>			<i>Penning J.W.</i>			<i>Penning J.W.</i>		
2			" "			" "			" "			" "		
3			" "			" "			" "			" "		
4			" "			" "			" "			" "		
5			" "			" "			" "			" "		
6			" "			" "			" "			" "		
7			" "			" "			" "			" "		
8			" "			" "			" "			" "		
9			" "			" "			" "			" "		
10			" "			" "			" "			" "		
11			" "			" "			" "			" "		
12			" "			" "			" "			" "		
13			" "			" "			" "			" "		
14			" "			" "			" "			" "		
15			" "			" "			" "			" "		
	2													
✓ 1			<i>1920-1921 Harris Oscar</i>			<i>Harris Oscar</i>			<i>Harris Oscar</i>			<i>Harris Oscar</i>		
✓ 2			" "			" "			" "			" "		
✓ 3			" "			" "			" "			" "		
✓ 4			" "			" "			" "			" "		
✓ 5			" "			" "			" "			" "		
✓ 6			" "			" "			" "			" "		
✓ 7			" "			" "			" "			" "		
✓ 8			" "			" "			" "			" "		
✓ 9			" "			" "			" "			" "		
	3													
1			<i>Castberry MA</i>			<i>Castberry MA</i>			<i>Castberry MA</i>			<i>Castberry MA</i>		
2			" "			" "			" "			" "		
3			" "			" "			" "			" "		
4			" "			" "			" "			" "		
5			" "			" "			" "			" "		
6			" "			" "			" "			" "		
7			" "			" "			" "			" "		
8			" "			" "			" "			" "		
9			" "			" "			" "			" "		
✓ 10						<i>Ac City L & D Co</i>			<i>Ac L & D Co.</i>			<i>Ac L & D Co.</i>		
✓ 11						" "			" "			" "		
✓ 12						" "			" "			" "		
✓ 13						" "			" "			" "		
✓ 14						" "			" "			" "		
✓ 15						" "			" "			" "		
✓ 16						" "			" "			" "		
✓ 17			<i>Castberry m.a.</i>			<i>Kershaw O.S. Castberry MA</i>			<i>Kershaw O.S. Castberry MA</i>			<i>Kershaw O.S. Castberry MA</i>		
✓ 18						<i>Kershaw O.S.</i>			<i>Kershaw O.S.</i>			<i>Kershaw O.S.</i>		

Castberry



SURVEY *Woods Add to Atlanta*

SECTION _____
TOWNSHIP _____
RANGE _____

MAP RECORDED IN
Map Book _____ Page _____

Form No. 3 S. T. C. 1948 MARSHALL & BRUCE CO., NASHVILLE

LOT	BLOCK	IMPROVEMENTS	1920	VALUE LAND	VALUE IMPTS.	1921	VALUE LAND	VALUE IMPTS.	1922	VALUE LAND	VALUE IMPTS.	1923	VALUE LAND	VALUE IMPTS.
	4													A
10			<i>hasteberry m.a.</i>			<i>Caselberry m.a.</i>								
2			" "			" "								
3			" "			" "								
4			" "			" "			<i>Castleberry M.A.</i>			<i>Castleberry M.A.</i>		
5			" "			" "			<i>Jucker A.</i>			<i>Jucker A.</i>		
6			" "			" "			" "			" "		
7			" "			" "			<i>Castleberry M.A.</i>			<i>Castleberry M.A.</i>		
8			" "			" "			" "			" "		
9			" "			" "								
10			" "			" "								
11			" "			" "								
12			" "			" "								
13			" "			" "								
14			" "			" "								
15			" "			" "								
16			" "			" "								
17			" "			" "								
18			" "			" "								
19			" "			<i>Caselberry m.a.</i>								
20			" "			" "								
21			" "			" "								
22			" "			" "								
23			" "			" "								
24			" "			" "								
25			" "			" "								
26			" "			" "								
27			" "			" "								
28			" "			" "								
29			" "			" "								
30			" "			" "								
	5													
1			<i>hasteberry m.a.</i>			<i>Caselberry m.a.</i>			<i>Castleberry M.A.</i>			<i>Castleberry M.A.</i>		
2						<i>Ala City L & D Co</i>			<i>A C L & D Co</i>			<i>A C L & D Co</i>		
3						" "			" "			" "		
4						" "			" "			" "		
			<i>hasteberry m.a.</i>			<i>Caselberry m.a.</i>								

"Contd"

SURVEY

Penn ^{and West} *Add. to*
Attalla Ala

SECTION _____

TOWNSHIP _____

RANGE _____

MAP RECORDED IN

Map Book _____ Page _____

LOT	BLOCK	IMPROVEMENTS	1920	VALUE LAND	VALUE IMPTS.	1921	VALUE LAND	VALUE IMPTS.	1922	VALUE LAND	VALUE IMPTS.	1923	VALUE LAND	VALUE IMPTS.
	6													
1			Castleberry m a			Castleberry M. A.			Castleberry M. A.			Castleberry M. A.		
2			" "			" "			" "			" "		
3			" "			" "			" "			" "		
4			" "			" "			Castleberry M. A.			" "		
5			" "			" "			" "			" "		
6			" "			" "			" "			" "		
7			" "			" "			" "			" "		
8			" "			" "			" "			" "		
9			" "			" "			" "			" "		
10			" "			" "			" "			" "		
11			" "			" "			" "			" "		
12			" "			" "			" "			" "		
13			" "			" "			" "			" "		
14			" "			" "			" "			" "		
15			" "			" "			" "			" "		
16			" "			" "			" "			" "		
17			" "			" "			" "			" "		
18			" "			" "			" "			" "		
19			" "			" "			" "			" "		
20			" "			" "			" "			" "		
21			" "			" "			" "			" "		
22			" "			" "			" "			" "		
23			" "			" "			" "			" "		
24			" "			" "			" "			" "		
	7													
1			Penn J W			Penn J. W.			Penn J. W.			Penn J. W.		
2			" "			" "			" "			" "		
3			" "			" "			" "			" "		
4			" "			" "			" "			" "		
5			" "			" "			" "			" "		
6			" "			" "			" "			" "		
7			" "			" "			" "			" "		
8			" "			" "			" "			" "		
9			" "			" "			" "			" "		
10			" "			" "			" "			" "		
11			" "			" "			" "			" "		
12			" "			" "			" "			" "		

SURVEY

Joe Rhea addition, Attalla, Ala.

SECTION _____
TOWNSHIP _____
RANGE _____

MAP RECORDED IN
Map Book _____ Page _____

LOT	ACRES <i>Blks</i>	IMPROVEMENTS	1920	VALUE LAND	VALUE IMPTS.	1921	VALUE LAND	VALUE IMPTS.	1922	VALUE LAND	VALUE IMPTS.	1923	VALUE LAND	VALUE IMPTS.
1	1											Daniel E.H.		
2												Rhea Joe		
3												Williams Con Belle		
4												Sparlock J.C.		
5												Bigman C.D.		
6												Boone Mrs L.E.		
7												" "		
8												Rhea Joe		
9												Boone Elliott		
10												" "		
11												Rhea Joe		
12												" "		
13												Hendon A.H.		
14												Rhea Joe		
15												" "		
16												" "		
	2													
1												Rhea Joe		
2												" "		
3												" "		
4												" "		
5												" "		
6												" "		
7												" "		

SURVEY *Map Add. to Atlanta, Ga.*

LOT	BLOCK	IMPROVEMENTS	1920	VALUE LAND	VALUE IMPTS.	1921	VALUE LAND	VALUE IMPTS.	1922	VALUE LAND	VALUE IMPTS.	1923	VALUE LAND	VALUE IMPTS.
	1													
✓	1					Wilson J.C.			Wilson W.L.					
	2		Winton Mrs Lillie			Winton Mrs Lillie			Winton Mrs Lillie			Montague D.P. "Kro"		
✓	3		J.C. Spurr			Atlanta W.L. Wilson Williams & Co Atlanta Realty Co Spurr J.C.			Atlanta W.L. Wilson Williams & Co Atlanta Realty Co Spurr J.C.			Atlanta W.L. Wilson Williams & Co Atlanta Realty Co Spurr J.C.		
✓	4					Wilson W.L.			Wilson W.L.			Wilson W.L.		
✓	5					Wilson W.L.			Wilson W.L.			Wilson W.L.		
✓	6					Boone Mrs L.E.			Boone Mrs L.E.			Boone Mrs L.E.		
✓	7					Wilson W.L.			Wilson W.L.			Wilson W.L.		
✓	8					Montague D.P.			" "			Montague D.P.		
✓	9					Boone Elbert			Boone Elbert			" "		
✓	10					Boone Elbert			" "			" "		
✓	11													
✓	12					Guy S. Co			Guy S. Co			Guy S. Co		
	13		Brown L.C.			Brown L.C.			Brown L.C.			" "		
						Montague D.P.			Montague D.P.			Montague D.P.		
	1		Hill F.M.			Hill F.M.			Hill F.M.			Hill F.M.		
	2		Hester E.A. Mrs			Hester Mrs E.A.			Hester Mrs E.A.			Hester Mrs E.A.		
	3		Claudia Thos. W.			Claudia Thos. W.			Claudia Thos. W.			Claudia Thos. W.		
	4		" "			" "			" "			" "		
	5		" "			" "			" "			" "		
	6		" "			" "			" "			" "		
	7		Dixon Will			Dixon Will			Dixon Will			Dixon Will		
✓	8		Dixon J.S.			Dixon Mrs Mary			Dixon Mrs Mary			Dixon Mrs Mary		
	1		McDonough L.L.			McDonough Mrs L.L.			McDonough Mrs L.L.			McDonough Mrs L.L.		
	2		Rogers M.E.			Rogers M.E.			Rogers M.E.			Rogers M.E.		
✓	3					Honey Geo + Wife			Honey Geo + Wife			Honey Geo + Wife		
	4		McDuffie J.F.			McDuffie J.F.			McDuffie J.F.			McDuffie J.F.		
	5		Smith Norwood			Smith R.C. agt			Smith R.C. agt			Smith R.C. agt		
	6		" "			" "			" "			" "		
	7		Jones A.J.			Jones A.J.			Jones A.J.			Jones A.J.		
	8		" "			" "			" "			" "		
	1								Ketching Geo			Lipson W. Jr.		
✓	2													
✓	3													
✓	4													
✓	5													
✓	6													
✓	7													
✓	8													

Contd.



SURVEY Rhea Add. to Attalla, Ala.

SECTION _____
 TOWNSHIP _____
 RANGE _____

MAP RECORDED IN
 Map Book _____ Page _____

Form No. 3 S. T. C. 1940 MARSHALL & BRUCE CO. NASHVILLE

LOT	BLOCK	IMPROVEMENTS	1920	VALUE LAND	VALUE IMPTS.	1921	VALUE LAND	VALUE IMPTS.	1922	VALUE LAND	VALUE IMPTS.	1923	VALUE LAND	VALUE IMPTS.
	5													
✓	1													
✓	2													
✓	3													
✓	4													
✓	5													
✓	6													
✓	7													
✓	8													
	6													
✓	1													
✓	2													
✓	3					Ala City L & D Co			Ala City L & D Co			Ala City L & D Co		
✓	4					" "			" "			" "		
	5		Jackson T.H.			Jackson T.H.			Jackson T.H.			Jackson T.H.		
	6		" "			" "			" "			" "		
	7		" "			" "			" "			" "		
	8		" "			" "			" "			" "		
	7													
✓	1													
✓	2													
✓	3													
✓	4													
✓	5													
✓	6													
✓	7													
✓	8													
	8													
	1		Payne E.L. Rhea Joe			S ^{1/2} Payne E.L. N ^{1/2} Rhea Joe			S ^{1/2} Payne E.L. N ^{1/2} Rhea Joe			S ^{1/2} Payne E.L. N ^{1/2} Rhea Joe		
	2		" Payne E.L.			" S ^{1/2} Payne E.L.			" S ^{1/2} Payne E.L.			" S ^{1/2} Payne E.L.		
✓	3													
✓	4													
✓	5					Zygmanski Geo			Zygmanski Geo			Zygmanski Geo		
✓	6													
	9													
	1		Forgay J.A.			Forgay J.A.			Forgay J.A.			Forgay J.A.		
	2		" "			" "			" "			" "		
	3		Evans W.R.			SW ^{1/4} Rhea Joe			SW ^{1/4} Rhea Joe			SW ^{1/4} Rhea Joe		
	4		Evans W.R.			Rhea Joe			" "			" "		
	5		Evans W.R.			Rhea Joe			" "			" "		

SURVEY *Shohon and Wilson*
Attala, Ala.

LOT	BLOCK	IMPROVEMENTS	1920	VALUE LAND	VALUE IMPTS.	1921	VALUE LAND	VALUE IMPTS.	1922	VALUE LAND	VALUE IMPTS.	1923	VALUE LAND	VALUE IMPTS.
	1													
1			Green Aven			Shohon L W			Shohon L. W.			E. Green Owen		
2			Shohon Louis - Shohon Moore (Gess)			E. Greene Owen Shohon L W Moore (Gess)			E. Green Owen Shohon L. W. Shumault Jr.			Shohon L. W.		
3			Shanault Jno Shohon Louis			E. Shanault Jno Shohon L W			Shanault Jno Shohon L. W.			Shohon L. W.		
4			Goode J W			Goode J W			Goode J W			Goode J W		
5			Crockeron W. G.			Crockeron W. G.			Crockeron W. G.			Crockeron W. G.		
6						Eddings Wm			Eddings Wm			Eddings Wm		
7						Eddings Wm Joseph Caldwell	50	350	Eddings Wm Joseph Caldwell	50	350	Eddings Wm Joseph Caldwell	50	350
8			Shohon Louis			Shohon L W			Shohon L. W.			Shohon L. W.		
	2													
1			Crockeron W. G.			Crockeron W. G.			Crockeron J. M. & D.			Crockeron J. M. & D.		
2			"			" Do "			" "			" "		
3			"			" Do "			" "			" "		
4			"			" Do "			" "			" "		
5			Kalb W. F.			Kalb W. F.			Kalb W. F.			Kalb W. F.		
6			"			"			" "			" "		
7			"			"			" "			" "		
8			Christopher O. "Hrs."			Christopher O. "Hrs."			Christopher O. "Hrs"			Christopher O. "Hrs"		
	3													
1			Noble Chas. M.			Noble Chas M			Noble Chas M.			Drake J. H.		
2			"			" Do "			" "			Childers J. B.		
3			"			" Do "			" "			" "		
4			"			" Do "			" "			" "		
5			"			" Do "			" "			" "		
6			Wilson W. L.			Wilson W. L.			Wilson W. L.			Wilson W. L.		
7			Shohon W. P. "Hrs"			Shohon W. P. "Hrs"			Shohon W. P. "Hrs"			Shohon W. P. "Hrs"		
8			Christopher O. "Hrs"			Christopher O. "Hrs"			Christopher O. "Hrs"			Christopher O. "Hrs"		
	4													
1			Crockeron W. G. Hammes Mrs D. M.			Crockeron W. G. Hammes Mrs D. M.			Crockeron J. M. & D. Hammes Mrs D. M.			Crockeron J. M. & D. Hammes Mrs D. M.		
2			Noble Chas. M.			Noble Chas M			Noble Chas M. Noble Mat			Childers J. B.		
3			"			" Do "			" "			" "		
4			"			" Do "			" "			" "		
5			Shohon Louis			Shohon L. W.			Shohon L. W.			Shohon L. W.		
6			Noble Chas. M.			Noble Chas M			Noble Chas M.			Childers J. B.		
7			"			" Do "			" "			" "		
8			"			" Do "			" "			" "		
	5													
1			Noble Chas. M.			Noble Chas M			Noble Chas M.			Childers J. B.		
2			Christopher O. "Hrs"			Christopher O. "Hrs"			Christopher O. "Hrs"			Erwin Mrs L. H. et al		
3			Ralls Mrs A. W.			Ralls Mrs A. W.			Ralls Mrs A. W.			Ralls Mrs G. W.		
4			Shohon Louis			Shohon L. W.			Shohon L. W.			Shohon L. W.		
5			Mrs E. O. "Hrs"			Noble Chas M			Noble Chas M.			McCord E. O.		
6			Christopher O. "Hrs"			Christopher O. "Hrs"			McCord E. O.			" "		
7			Noble Chas. M.			Noble Chas M			" "			Childers J. B.		
8			Kalb W. F.			Kalb W. F.			Kalb W. F.			Kalb W. F.		

SURVEY

*Shahan Ed Wilson
Attala, Ala.*

SECTION _____

TOWNSHIP _____

RANGE _____

MAP RECORDED IN

Map Book _____ Page _____

Form No. 3 S. T. C. 1016 MARSHALL & BRUCE CO., NASHVILLE

LOT	BLOCK	IMPROVEMENTS	1920	VALUE LAND	VALUE IMPTS.	1921	VALUE LAND	VALUE IMPTS.	1922	VALUE LAND	VALUE IMPTS.	1923	VALUE LAND	VALUE IMPTS.
	6		Christopher O. Hrs			McLeod Ed			Christopher O. Hrs McLeod E. O.			McLeod E. O. Christopher O. Hrs		
			" " "			Christopher O. Hrs			Christopher O. Hrs			McLeod E. O.		
			Rosenbaum J & S.											
			" "											
5			Kalb W.F.			Kalb W.F.			Kalb W.F.			Kalb W.F.		
6			" "			" "			" "			" "		
7			" "			" "			" "			" "		
8			" "			" "			" "			" "		
	7													
1			Shohon Louis			Shohon L.W.			Shohon L.W.			Shohon L.W.		
2			" "			" "			" "			" "		
3			Eddings W.M.			Eddings W.M. Shohon L.W.			Attala Realty Co			Attala Realty Co		
4			Shohon Louis			" "			Shohon L.W.			Shohon L.W.		
5			" "			Shohon L.W.			" "			" "		
6			" "			" "			" "			" "		
7			" "			Shohon L.W.			" "			" "		
8			" "			Shohon L.W.			" "			" "		
	8													
1			Christopher O. Hrs			Shohon W.P. Hrs McLeod Ed Christopher O.			Christopher O. Hrs McLeod E. O.			Christopher O. Hrs McLeod E. O.		
2			" "			noble mat			noble mat			" "		
3			" "			" "			" "			" "		
4			Kelly Mrs Mattie			35x220 noble mat Kelly Mrs Mattie			35x220 noble mat Kelly Mrs Mattie			Kelly Mrs Mattie		
5			" "			Kalb W.F.			Kalb W.F.			Kalb W.F.		
6			" "			Noble Ches M McLeod Ed			Noble Ches M Christopher O. Hrs McLeod E. O.			Children J.B. McLeod E. O. Christopher O. Hrs		
7			Christopher O. Hrs			Christopher O. Hrs			Christopher O. Hrs McLeod E. O.			Christopher O. Hrs McLeod E. O.		
8			" "			Christopher O. Hrs Shohon W.P. Hrs			Erwin W. Hrs Erwin W. Hrs			Erwin W. Hrs Erwin W. Hrs		
	9													
1			Jachery D.W.			Jachery D.W.			Jachery D.W.			Jachery D.W.		
2			" "			" "			" "			" "		
3			" "			Kalb W.F.			Kalb W.F.			Kalb W.F.		
4			" "			" "			" "			" "		
5			Meharg R.L. & W.S. Foster Mrs E.A.			Meharg R.L. & W.S.			Meharg R.L. & W.S.			Meharg R.L. & W.S.		
6			" "			Meharg R.L. & W.S.			" "			" "		
7			Gillispie M.L.			Gillispie M.L.			Gillispie M.L.			Gillispie M.L.		
8			" "			Ashley H.L.			Ashley H.L.			Ashley H.L.		

SURVEY *Stewart* *to* *Atkins* *to* *Atkins* *to* *Atkins*

LOT	BLOCK	IMPROVEMENTS	1920	VALUE LAND	VALUE IMPTS.	1921	VALUE LAND	VALUE IMPTS.	1922	VALUE LAND	VALUE IMPTS.	1923	VALUE LAND	VALUE IMPTS.
1	1		Kirk Mrs J.L.			Farmon CB			7 Kirk Mrs J.L. Farmon CB			Kirk Mrs J.L. Farmon CB		
2	1					Farmon CB			" "			" "		
3	1		Farmon Robt H. Hrs			Farmon R.H. East Farmon CB			Farmon R.H. East			Farmon R.H. East		
4	1		Banks T.C.			Farmon CB			Banks T.C.			Banks T.C.		
5	1		Farmon Robt H. Hrs			Farmon R.H. East Farmon CB			Farmon R.H. East			Farmon R.H. East		
6	1		Kirk Mrs J.L.			Kirk L.C. Moody Mrs Bertha			Kirk L.C.			Kirk L.C.		
7	1		King R.L.			King R.L.			King R.L.			King R.L.		
8	1		Staten Mrs B.H. Hammond J.W.			Staten Mrs B.H. Hammond J.W.			Staten Mrs B.H. Hammond J.W.			Staten Mrs B.H. Hammond J.W.		
9	1		Farmon Robt H.			Waldrop Chas E Farmon R.H. East			Waldrop Chas E Farmon R.H. East			Farmon R.H. East		
	2													
1	2		Banks T.C.			Banks T.C.			Banks T.C.			Banks T.C.		
2	2		Stowers W.F.			Stowers W.F.			Stowers W.F. East			Stowers W.F. East		
3	2					Countryman J.H. Farmon R.H. East			Countryman J.H. Farmon R.H. East			Farmon R.H. East		
4	2		Farmon Robt H.			Farmon R.H. East			" "			" "		
5	2		Hammond Miss Rena			Hammond Miss Rena			Hammond Miss Rena			Hammond Miss Rena		
6	2		Moody Bertha			Moody Bertha			Moody Bertha East			Moody Bertha East		
7	2		Stowers W.F.			Stowers W.F.			Stowers W.F. East			Stowers W.F. East		
8	2		Whisenont J.D.			Waldrop Chas E Smith J.W.			Waldrop Chas E Smith J.W. East			Waldrop Chas E Smith J.W.		
9	2		Waldrop Chas E			Waldrop Chas E			Waldrop Chas E			Waldrop Chas E		
10	2		Allen O.D.			Allen O.D.			Waldrop Chas E			Waldrop Chas E		
	3													
1	3		Johnson L.P.			Johnson L.P.			Johnson L.P. East			Johnson L.P. East		
2	3		King R.L.			King R.L.			King R.L.			King R.L.		
3	3		Stowers W.F.			Stowers W.F.			Stowers W.F. East			Stowers W.F. East		
4	3		Johnson S.W. Hrs			Johnson S.W. Hrs			Johnson S.W. Hrs			Johnson S.W. Hrs		
5	3					Stowers W.F.			" "			" "		
6	3		Johnson L.P.			Johnson L.P.			Johnson L.P. East			Johnson L.P. East		
7	3		King R.L.			King R.L.			King R.L.			King R.L.		
8	3		Stowers W.F.			Stowers W.F.			Stowers W.F. East			Stowers W.F. East		
9	3		Stowers W.F.			Stowers W.F.			Stowers W.F. East			Stowers W.F. East		
	4													
1	4		Rhea Joe			Rhea Joe			Rhea Joe			Rhea Joe		
2	4		Cole Mrs W.M.			Cole Mrs W.M.			Cole Mrs W.M.			Cole Mrs W.M.		
3	4		King R.L.			King R.L.			King R.L.			King R.L.		
4	4		Hammond Miss Rena			Hammond Miss Rena			Hammond Miss Rena			Hammond Miss Rena		
5	4		Stowers W.F.			Stowers W.F.			Stowers W.F. East			Stowers W.F. East		
6	4		Stowers Walter			Stowers Walter			Stowers Walter			Stowers Walter		
7	4		Hammond J.W.			Hammond J.W.			Hammond J.W.			Hammond J.W.		
8	4		King R.L.			King R.L.			King R.L.			King R.L.		
9	4		Kelly S.D.			Kelly S.D.			Kelly S.D.			Kelly S.D.		
	5													
1	5					Elston Will			Elston Will			Elston Will		
2	5					" "			" "			" "		
3	5		Farmon Robt H.			Farmon R.H. East			Farmon R.H. East			Farmon R.H. East		
4	5		" "			Farmon R.H. East			" "			" "		
5	5					Templin Mrs M.H.			Templin Mrs M.H.			Templin Mrs M.H.		

Cont'd

SURVEY *Stewart Add. Attala, Ala.*

SECTION _____
 TOWNSHIP _____ MAP RECORDED IN _____
 RANGE _____ Map Book _____ Page _____

Form No. 3 S. T. C. 1910 MARSHALL & BRUCE CO., NASHVILLE

LOT	BLOCK	IMPROVEMENTS	1920	VALUE LAND	VALUE IMPTS.	1921	VALUE LAND	VALUE IMPTS.	1922	VALUE LAND	VALUE IMPTS.	1923	VALUE LAND	VALUE IMPTS.
	5													
6						Attala Bank			Attala Bank			Attala Bank		
7			Johnson Henry			Johnson Henry			Johnson Henry			Johnson Henry		
			Stowers W.F.			Stowers W.F.			Stowers W.F. Est.			Stowers W.F. Est.		
	6		Forman R.H. Est			Forman R.H. Est			Forman R.H. Est.			Forman R.H. Est.		
			Wood J.W.			Wood J.W.			Wood J.W.			Wood J.W.		
2			Guest J.M.			Guest J.M.			Guest J.M.			Guest J.M.		
3			Hammond J.W.			Hammond J.W.			Hammond J.W.			Hammond J.W.		
4			Guest J.M.			Guest J.M.			Guest J.M.			Guest J.M.		
5			Forman R.H. Est			Forman R.H. Est			Forman R.H. Est.			Forman R.H. Est.		
6			" "			" "			" "			" "		
7	7		Forman R.H. Est			Forman R.H. Est			Forman R.H. Est.			Forman R.H. Est.		
1			Hammond Mrs. Rena			Hammond Mrs. Rena			Hammond Mrs. Rena			Hammond Mrs. Rena		
2			Guest J.M.			Guest J.M.			Guest J.M.			Guest J.M.		
3			Morris Lindsey			Morris Lindsey			Morris Lindsey			Morris Lindsey		
4			Staten Mrs. B.H.			Staten Mrs. B.H.			Staten Mrs. B.H.			Staten Mrs. B.H.		
5			Barrux Pauline "C"			Barrux Pauline "C"			Barrux Pauline "C"			Barrux Pauline "C"		
6			Staten Mrs. B.H.			Staten Mrs. B.H.			Staten Mrs. B.H.			Staten Mrs. B.H.		
7			Hughes J.R.			Hughes J.R.			Hughes J.R. Est.			Hughes J.R. Est.		
8			White M.P.			White M.P.			White M.P.			White M.P.		
9			Staten Mrs. B.H.			Staten Mrs. B.H.			Staten Mrs. B.H.			Staten Mrs. B.H.		
10			" "			" "			" "			" "		
11			King R.L.			King R.L.			King R.L.			King R.L.		
			Forman R.H. Est			Forman R.H. Est			Forman R.H. Est.			Forman R.H. Est.		
	8		Hammond Mrs. J.M.			Hammond Mrs. J.M.			Hammond Mrs. J.M.			Hammond Mrs. J.M.		
1			Griffin Jerry "C"			Griffin Jerry "C"			Griffin Jerry "C"			Griffin Jerry "C"		
2			" "			" "			" "			" "		
3			Horton Thos "C"			Horton Thos "C"			Horton Thos "C"			Horton Thos "C"		
4			Forman R.H. Est			Forman R.H. Est			Forman R.H. Est.			Forman R.H. Est.		
5			" "			" "			" "			" "		
6			Rhea Joe			Rhea Joe			Rhea Joe			Rhea Joe		
7			Forman R.H. Est			Forman R.H. Est			Forman R.H. Est.			Forman R.H. Est.		
8			Gray Mrs. M.J.			Gray Mrs. M.J.			Gray Mrs. M.J.			Gray Mrs. M.J.		
9			Stowers W.F.			Stowers W.F.			Stowers W.F. Est.			Stowers W.F. Est.		
10			Gregory Lucinda			Gregory Lucinda			Gregory Lucinda			Gregory Lucinda		
11			Rhea Joe			Rhea Joe			Rhea Joe			Rhea Joe		
12			" "			" "			" "			" "		
13			King R.L.			King R.L.			King R.L.			King R.L.		
14			Forman R.H. Est			Forman R.H. Est			Forman R.H. Est.			Forman R.H. Est.		
15			Hightower Henry			Hightower Henry			Hightower Henry			Hightower Henry		
16			Stowers W.F.			Stowers W.F.			Stowers W.F. Est.			Stowers W.F. Est.		
17			Rhea Joe			Rhea Joe			Rhea Joe			Rhea Joe		
18			Banks G.P.			" "			" "			" "		

"Contd."

SURVEY *Stewart to Add. Haula, Ala.*

LOT	BLOCK	IMPROVEMENTS	1920	VALUE LAND	VALUE IMPTS.	1921	VALUE LAND	VALUE IMPTS.	1922	VALUE LAND	VALUE IMPTS.	1923	VALUE LAND	VALUE IMPTS.
	9													
1			Stewart Dr. J.W.			Hammond J.W.			Stewart Dr. J.W.			Hammond J.W.		
2			Hammond Miss Rena			Hammond Miss Rena			Staten, Albert H.			Hammond Miss Rena		
3			King R.L.			King R.L.			King R.L.			King R.L.		
4			Rhea Joe			Rhea Joe			Rhea Joe			Rhea Joe		
5			Hammond J.W.			Hammond J.W.			Hammond J.W.			Hammond J.W.		
6			Stowers W.F.			Stowers W.F.			Stowers W.F. Est.			Stowers W.F. Est.		
7			Forman R.H. Est.			Forman R.H. Est.			Forman R.H. Est.			Forman R.H. Est.		
8						Barnett Maggie			Barnett Maggie			Barnett Maggie		
9			Burnett Maggie			White S.W.			White S.W.			Burnett Maggie		
10			Stowers W.F.			Stowers W.F.			Stowers W.F. Est.			Stowers W.F. Est.		
11			Forman R.H. Est.			Forman R.H. Est.			" "			" "		
12			Forman R.H. Est.			Forman R.H. Est.			" "			" "		
13						King R.L.								
14			Smith R.E.B.			Rhea Lamine			Rhea Lamine			Rhea Lamine		
15			Rhea Joe			Rhea Joe			Rhea Joe			Rhea Joe		
16			King R.L.			King R.L.			King R.L.			King R.L.		
17			Hammond Miss Rena			Hammond Miss Rena			Hammond Miss Rena			Hammond Miss Rena		
18			Forman R.H. Est.			Forman R.H. Est.			Forman R.H. Est.			Forman R.H. Est.		
	10													
1			Stagner J.A.			Stagner J.A.			Stagner Mrs J.A.			Stagner Mrs J.A.		
2			Forman R.H. Est.			Forman R.H. Est.			Forman R.H. Est.			Forman R.H. Est.		
3			Guest J.M.			Guest J.M.			Guest J.M.			Guest J.M.		
4			Duke Mrs Carrie			Duke Mrs Carrie			Duke Mrs Carrie			Duke Mrs Carrie		
5			Johnson S.W. Mrs			Waldrop Chas E			Waldrop Chas E			Waldrop Chas E		
6						Palmer Mrs Sallie			Palmer Mrs Sallie			Palmer Mrs Sallie		
7						Wafford Annie			Wafford Annie			Wafford Annie		
8			Banks T.C.			Palmer Mrs Sallie			Palmer Mrs Sallie			Palmer Mrs Sallie		
9			Forman R.H. Est.			Forman R.H. Est.			Forman R.H. Est.			Forman R.H. Est.		
10			Johnson S.W. Mrs			Johnson S.W. Mrs			Johnson S.W. Mrs			Johnson S.W. Mrs		
11			Stowers W.F.			Stowers W.F.			Stowers W.F. Est.			Stowers W.F. Est.		
12			Forman R.H. Est.			Forman R.H. Est.			Forman R.H. Est.			Forman R.H. Est.		
13			Staten Mrs B.H.			Staten Mrs B.H.			Staten Mrs B.H.			Staten Mrs B.H.		
14			King R.L.			King R.L.			King R.L.			King R.L.		
15						White M.P.			White M.P.			White M.P.		
16									Hindley Lammie G.C.			Hindley Lammie G.C.		
17			Forman R.H. Est.			Forman R.H. Est.			Forman R.H. Est.			Forman R.H. Est.		
18			Johnson S.W. Mrs			Johnson S.W. Mrs			Johnson S.W. Mrs			Johnson S.W. Mrs		
	11													
1			Johnson Mrs A.B.			Johnson S.W. Mrs			Johnson S.W. Mrs			Johnson S.W. Mrs		
2			Banks T.C.			King R.L.			King R.L.			King R.L.		
3			Banks T.C.			Banks T.C.			Banks T.C.			Banks T.C.		
4			Banks T.C.			" "			" "			" "		
5									" "			" "		
6			Mrs J.S. Anderson			Anderson J.S. Mrs			Anderson J.S. Mrs			Anderson J.S. Mrs		

Cont'd

SURVEY Stewart, Jdd. *Stewart, Jdd.*

SECTION _____
 TOWNSHIP _____ MAP RECORDED IN _____
 RANGE _____ Map Book _____ Page _____

Form No. 3 S. T. C. 1940 MARSHALL & BRUCE CO., NASHVILLE

LOT	BLOCK	IMPROVEMENTS	1920	VALUE LAND	VALUE IMPTS.	1921	VALUE LAND	VALUE IMPTS.	1922	VALUE LAND	VALUE IMPTS.	1923	VALUE LAND	VALUE IMPTS.
	11													
7			Little Mrs N.B.			Little Mrs N.B.			Little Mrs N.B.			Little Mrs N.B.		
8			Hulgan J.W.			Hulgan J.W.			Hulgan J.W.			Hulgan J.W.		
9			Hammond Mrs J.W.			Hammond Mrs J.W.			Hammond Mrs J.W.			Hammond Mrs J.W.		
10			Freeman C.H.			Freeman C.H.			Freeman C.H.			Freeman C.H.		
11			Johnson Mrs Annie			Johnson Mrs Annie			Johnson Mrs Annie			Johnson Mrs Annie		
12			Forman R.H. Est.			Forman R.H. Est.			Forman R.H. Est.			Forman R.H. Est.		
13			Banks J.C.			Banks J.C.			Banks J.C.			Banks J.C.		
14			Hulgan J.W.			Hulgan J.W.			Hulgan J.W.			Hulgan J.W.		
15			Banks J.C.			Banks J.C.			Banks J.C.			Banks J.C.		
16			Forman R.H. Est.			Forman R.H. Est.			Forman R.H. Est.			Forman R.H. Est.		
17			Hammond J.W.			Hammond J.W.			Hammond J.W.			Hammond J.W.		
18			King R.L.			King R.L.			King R.L.			King R.L.		
	12													
1			Hammond Mrs Nena			Hammond Mrs Nena			Hammond Mrs Nena			Hammond Mrs Nena		
2			Banks J.C.			Banks J.C.			Banks J.C.			Banks J.C.		
3			Inyer J.C.			Inyer J.C.			Inyer J.C.			Inyer J.C.		
4			Forman R.H. Est.			Forman R.H. Est.			Forman R.H. Est.			Forman R.H. Est.		
5			" "			" "			" "			" "		
6			Hammond J.W.			Hammond J.W.			Hammond J.W.			Hammond J.W.		
7			Forman R.H. Est.			Forman R.H. Est.			Forman R.H. Est.			Forman R.H. Est.		
8			" "			" "			" "			" "		
9			Hammond J.W.			Hammond J.W.			Hammond J.W.			Hammond J.W.		
10			King R.L.			King R.L.			King R.L.			King R.L.		
11			White M.P.			White M.P.			White M.P.			White M.P.		
12			Kirk L.C.			Kirk L.C.			Kirk L.C.			Kirk L.C.		
13			Hammond Mrs Nena			Hammond Mrs Nena			Hammond Mrs Nena			Hammond Mrs Nena		
14			Hammond J.W.			Hammond J.W.			Hammond J.W.			Hammond J.W.		
15			Banks J.C.			Banks J.C.			Banks J.C.			Banks J.C.		
16			Kirk J.L. Mrs			Kirk Mrs J.L.			Kirk Mrs J.L.			Kirk Mrs J.L.		
17			Johnson Mrs Annie			Johnson Mrs Annie			Johnson Mrs Annie			Johnson Mrs Annie		
18			Forman R.H. Est.			Forman R.H. Est.			Forman R.H. Est.			Forman R.H. Est.		
	13													
1			Forman R.H. Est.			Forman R.H. Est.			Forman R.H. Est.			Forman R.H. Est.		
2			Banks J.C.			Banks J.C.			Banks J.C.			Banks J.C.		
3			White M.P.			White M.P.			White M.P.			White M.P.		
	14													
1			Forman R.H. Est.			Forman R.H. Est.			Forman R.H. Est.			Forman R.H. Est.		
2			Inyer J.C.			Inyer J.C.			Inyer J.C.			Inyer J.C.		
3			Hammond J.W.			Hammond J.W.			Hammond J.W.			Hammond J.W.		
4			" "			" "			" "			" "		
5			Hammond Mrs Nena			Hammond Mrs Nena			Hammond Mrs Nena			Hammond Mrs Nena		
6			Hammond J.W.			Hammond J.W.			Hammond J.W.			Hammond J.W.		
7			King R.L.			King R.L.			King R.L.			King R.L.		

"Contd."

SURVEY *Stewart to Old to Wally, Ala*

LOT	BLOCK	IMPROVEMENTS	1920	VALUE LAND	VALUE IMPTS.	1921	VALUE LAND	VALUE IMPTS.	1922	VALUE LAND	VALUE IMPTS.	1923	VALUE LAND	VALUE IMPTS.
	15													
	1		Staten Mrs B.H.			Staten Mrs P.H.			Staten Mrs B.H.			Staten Mrs B.H.		
✓	2					White Mrs			White Mrs			White Mrs		
✓	3					White Mrs			White Mrs			White Mrs		
✓	4					Forman R.H. Est			Forman R.H. Est			Forman R.H. Est		
	5		Kirk J.C. Mrs King R.L.			Kirk L.C. King R.L. White Mrs			Kirk L.C. White Mrs King R.L.			Kirk Mrs & L. King White Mrs King R.L.		
	6		Kirk L.C.			Kirk L.C.			Kirk L.C.			Kirk L.C.		
✓	7					Hulgan J.M.			Hulgan J.M.			Hulgan J.M.		
	8		Kirk L.C.			Kirk L.C.			Kirk L.C.			Kirk L.C.		
	9		Stowers W.F. Kirk Mrs J.L.			Stowers W.F.			Stowers W.F. Est Kirk Mrs J.L.			Stowers W.F. Est		
	10		Banks J.C.			Banks J.C.			Banks J.C.			Banks J.C.		
✓	11					White Mrs Forman R.H. Est			White Mrs Forman R.H. Est			White Mrs Forman R.H. Est		
✓	12					Hulgan J.M.			Hulgan J.M.			Hulgan J.M.		
	13		Ingles J.C. Gulf State Steel Co			Ingles J.C. Gulf State Steel Co			Ingles J.C. Gulf State Steel Co			Ingles J.C. Gulf State Steel Co		
	14		Banks J.C.			Banks J.C.			Banks J.C.			Banks J.C.		
	15		" "			White Mrs Forman R.H. Est			" "			" "		
✓	16					Forman R.H. Est			Forman R.H. Est			Forman R.H. Est		
	17		King R.L.			King R.L.			King R.L.			King R.L.		
✓	18					White Mrs			White Mrs			White Mrs		
		16												
✓	1					Forman R.H. Est			Forman R.H. Est			Forman R.H. Est		
	2		Hammond J.W.			Hammond J.W.			Hammond J.W.			Hammond J.W.		
	3		Banks J.C.			Banks J.C.			Banks J.C.			Banks J.C.		
	4		Johnson S.W. Mrs Forman R.H.			Forman R.H. Est			Forman R.H. Est			Forman R.H. Est		
	5		Hulgan J.M.			Hulgan J.M.			Hulgan J.M.			Hulgan J.M.		
	6		Banks J.C.			Banks J.C.			Banks J.C.			Banks J.C.		
✓	7		Banks J.C.			" "			" "			" "		
✓	8		Hammond J.W.			Forman R.H. Est			Forman R.H. Est			Forman R.H. Est		
✓	9		Johnson S.W. Mrs Hammond J.W.			Johnson S.W. Mrs Hammond J.W.			Johnson S.W. Mrs Hammond J.W.			Johnson S.W. Mrs Hammond J.W.		
✓	10		Johnson S.W. Mrs Johnson Mrs A.B.			Johnson Mrs A.B. Hammond J.W.			Johnson Mrs A.B. Hammond J.W.			Johnson Mrs A.B. Hammond J.W.		
✓	11		Johnson S.W. Mrs			Johnson S.W. Mrs			Johnson S.W. Mrs			Johnson S.W. Mrs		
	12		Johnson S.W. Mrs			Forman R.H. Est			Forman R.H. Est			Forman R.H. Est		
	13		Hulgan J.M.			Hulgan J.M.			Hulgan J.M.			Hulgan J.M.		
	14		Johnson S.W. Mrs			Johnson S.W. Mrs			Johnson S.W. Mrs			Johnson S.W. Mrs		
	15		King R.L.			King R.L.			King R.L.			King R.L.		
	16		Ingles J.C. Staten Mrs B.H.			Ingles J.C. Staten Mrs B.H.			Ingles J.C. Staten Mrs B.H.			Ingles J.C. Staten Mrs B.H.		
✓	17		Johnson S.W. Mrs			Johnson S.W. Mrs			Johnson S.W. Mrs			Johnson S.W. Mrs		
✓	18					Forman R.H. Est			Forman R.H. Est			Forman R.H. Est		
		17												
	1		Johnson S.W. Mrs Hammond Miss Mrs			Hammond Miss Mrs Johnson S.W. Mrs			Hammond Miss Mrs Johnson S.W. Mrs			Hammond Miss Mrs Johnson S.W. Mrs		
	2		Johnson S.W. Mrs Hammond Miss Mrs			" " "			" " "			" " "		
✓	3					Forman R.H. Est			Forman R.H. Est			Forman R.H. Est		
	4		Banks J.C.			Banks J.C.			Banks J.C.			Banks J.C.		
	5		Hammond Miss Mrs			Hammond Miss Mrs			Hammond Miss Mrs			Hammond Miss Mrs		
	6		Banks J.C.			Banks J.C.			Banks J.C.			Banks J.C.		

"Costs"

SURVEY *Swart Padd.* *to Atlanta, Ala.*

Form No. 3 S-1 C-1916 MARSHALL & BRUCE CO., NASHVILLE

LOT	BLOCK	IMPROVEMENTS	1920	VALUE LAND	VALUE IMPTS.	1921	VALUE LAND	VALUE IMPTS.	1922	VALUE LAND	VALUE IMPTS.	1923	VALUE LAND	VALUE IMPTS.
	17													
7			Johnson S.W. Hrs			Johnson S.W. Hrs			Johnston S.W. Hrs			Johnston S.W. Hrs		
8						Dupree Mrs A. J. Stowers W. F.			Dupree Mrs A. J. Stowers W. F. Est.			Dupree Mrs A. J. Stowers W. F. Est.		
9			Stowers W. F.			Nelson J. J.			Nelson J. J.			Nelson J. J.		
10			Smith R. B.			" "			" "			" "		
11			Forman R. H.			Forman R. H. Est			Forman R. H. Est			Forman R. H. Est		
12			Hammond Miss Rena			Hammond Miss Rena			Hammond Rena			Hammond Rena		
13			King R. L.			King R. L.			King R. L.			King R. L.		
14			Kirk Mrs S. L.			Kirk Mrs S. L.			Kirk Mrs S. L.			Kirk Mrs S. L.		
15			Johnson S.W. Hrs			Johnson S.W. Hrs			Johnston S.W. Hrs			Johnston S.W. Hrs		
16			Kirk Mrs S. L.			Kirk Mrs S. L.			Kirk Mrs S. L.			Kirk Mrs S. L.		
17						Forman R. H. Est			Forman R. H. Est			Forman R. H. Est		
18			Hammond J. W.			Hammond J. W.			Hammond J. W.			Hammond J. W.		
	18													
1			Hammond J. W.			Hammond J. W.			Hammond J. W.			Hammond J. W.		
2			Banks J. C.			Johnson S.W. Hrs			Banks J. C.			Johnson S.W. Hrs		
3			Johnson S.W. Hrs			Forman R. H. Est			Forman R. H. Est			Forman R. H. Est		
4						Turner Jno			Turner Jno "C"			Turner Jno "C"		
5			Staten Mrs B. H.			Staten Mrs B. H.			Staten Mrs B. H.			Staten Mrs B. H.		
6			Rhea Joe			Rhea Joe			Rhea Joe			Rhea Joe		
7			Stowers W. F.			Stowers W. F.			Stowers W. F. Est.			Stowers W. F. Est.		
8			McComb Alex "C"			McComb Alex "C"			McComb Alex "C"			McComb Alex		
9			" "			" "			" "			" "		
10			Hightower Mary + Isaac			Hightower Isaac			Turner Jno "C"			Turner Jno "C"		
11			Ray Alex			Ray Alex			Forman R. H. Est			Forman R. H. Est		
12			Hammond J. W.			Hammond J. W.			Hammond J. W.			Hammond J. W.		
13			King R. L.			King R. L.			King R. L.			King R. L.		
14			Shaban A. E.			Shaban A. E.			Shaban A. E.			Shaban A. E.		
15			Kirk Mrs S. L.			Kirk Mrs S. L.			Kirk Mrs S. L.			Kirk Mrs S. L.		
16			Forman R. H. Est			Forman R. H. Est			Forman R. H. Est			Forman R. H. Est		
17			Stowers W. F.			Stowers W. F.			Stowers W. F. Est.			Stowers W. F. Est.		
18			Forman R. H. Est			Forman R. H. Est			Forman R. H. Est			Forman R. H. Est		
	19													
1			Johnson S.W. Hrs			Johnson S.W. Hrs			Johnston S.W. Hrs			Johnston S.W. Hrs		
2			Hammond J. W.			Hammond J. W.			Hammond J. W.			Hammond J. W.		
3			McComb Alex			McComb Alex "C"			McComb Alex "C"			McComb Alex		
4						Forman R. H. Est			Forman R. H. Est			Forman R. H. Est		
5			Rhea Joe			Rhea Joe			Rhea Joe			Rhea Joe		
6			Hammond J. W.			Hammond J. W.			Hammond J. W.			Hammond J. W.		
7			Rhea Joe			Rhea Joe			Rhea Joe			Rhea Joe		
8			" "			" "			" "			" "		
9			Hammond Miss Rena			Hammond Miss Rena			Hammond Rena			Hammond Rena		
10			Forman R. H. Est			Forman R. H. Est			Forman R. H. Est			Forman R. H. Est		
11			Hammond J. W.			Hammond J. W.			Hammond J. W.			Hammond J. W.		
12			Johnson S.W. Hrs			Johnson S.W. Hrs			Johnston S.W. Hrs			Johnston S.W. Hrs		
13			Crosby A. L.			Crosby A. L.			Crosby A. L.			Crosby A. L.		

"Contd."

SURVEY *Stewart to Pddy to Atlanta Ala.*

	LOT	BLOCK	IMPROVEMENTS	1920	VALUE LAND	VALUE IMPTS.	1921	VALUE LAND	VALUE IMPTS.	1922	VALUE LAND	VALUE IMPTS.	1923	VALUE LAND	VALUE IMPTS.
		19													
✓	13						Turner Jno			Turner Jno.			Turner Jno.		
	14						Hedrick W.H.			Hedrick W.H.					
	15						Stowers W.F.			Stowers W.F. East			Stowers W.F. East		
✓	16						Johnson S.W. Mrs Forman R.H. East			Johnson S.W. Mrs Forman R.H. East			Johnson S.W. Mrs Forman R.H. East		
	17						Stewart Dr J.B.			Stewart Dr J.B.			Stewart Jno P.		
	18						King R.L.			King R.L.			King R.L.		
		20													
	1						Stowers W.F.			Stowers W.F. East			Stowers W.F. East		
	2						George B.G.			Duke Chas & Griffin			Duke Chas & Griffin		
✓	3						Forman R.H. East			Forman R.H. East			Forman R.H. East		
	4						Hughes J.R.			Hughes J.R. East			Hughes J.R. East		
	5						Hammond J.W.			Hammond J.W.			Hammond J.W.		
	6						King R.L.			King R.L.			King R.L.		
	7						Banks J.C.			Banks J.C.			Banks J.C.		
		21													
	1						Rhea Joe			Rhea Joe			Rhea Joe		
	2						Hughes J.R.			Hughes J.R. East			Hughes J.R. East		
	3						Hammond J.W.			Hammond J.W.			Hammond J.W.		
		22													
	1						Johnson S.W. Mrs Johnson S.W. Mrs Handy P.H.			Johnson S.W. Mrs Johnson S.W. Mrs Handy P.H.			Johnson S.W. Mrs Johnson S.W. Mrs Handy P.H.		
	2						Hammond J.W.			Hammond J.W.			Hammond J.W.		
	4						Rhea Joe			Rhea Joe			Rhea Joe		
	5						" "			" "			" "		
✓	6						Forman R.H. East			Forman R.H. East			Forman R.H. East		
	7						King R.L. Johnson S.W. Mrs			King R.L. Johnson S.W. Mrs			King R.L. Johnson S.W. Mrs		
	8						Hammond Miss Rena			Hammond Miss Rena			Hammond Miss Rena		
	9						King R.L.			King R.L.			King R.L.		
	10						Allen P.D.			Allen P.D.			Allen P.D.		
	11						Staten Mrs B.H.			Staten Mrs B.H.			Staten Mrs B.H.		
✓	12						Forman R.H. East			Forman R.H. East			Forman R.H. East		
	13						Stowers W.F.			Stowers W.F. East			Stowers W.F. East		
	14						Johnson S.W. Mrs			Johnson S.W. Mrs			Johnson S.W. Mrs		
	15						see King R.L.			King R.L.			King R.L.		
✓	16						Forman R.H. East			Forman R.H. East			Forman R.H. East		
✓	17						White Mrs			White Mrs			White Mrs		
✓	18						Hugh White Mrs			Young J.W.			Young J.W.		
		23													
✓	1														
✓	2														
✓	3														
✓	4														
✓	5														
✓	6														

"Contd"

SURVEY *Stewart Paddy, Atalla, Ala.*

SECTION _____
 TOWNSHIP _____
 RANGE _____

MAP RECORDED IN
 Map Book _____ Page _____

Form No. 3 S. T. C. 1040 MARSHALL & BRUCE CO., NASHVILLE

LOT	BLOCK	IMPROVEMENTS	1920	VALUE LAND	VALUE IMPTS.	1921	VALUE LAND	VALUE IMPTS.	1922	VALUE LAND	VALUE IMPTS.	1923	VALUE LAND	VALUE IMPTS.
	<i>22</i>													
✓	7													
	8													
	9													
	10													
	11													
	12													
	13													
	14													
	15													
	16													
	17													
	18													
	<i>24</i>													
✓	1													
	2													
	3													
	4													
	5													
	6													
	7													
	8													
	9													
	10													
	11													
	12													
	13													
	14													
	15													
	16													
	17													
	18													
	<i>25</i>													
✓	1													
	2													
	3													
	4													
	5													
	6													
	7													
	8													
	9													
	10													
	11													
	12													

W. H. S.

SURVEY *Street of Adm. to Attery, Ala.*

SECTION _____
 TOWNSHIP _____ MAP RECORDED IN _____
 RANGE _____ Map Book _____ Page _____

	LOT	BLOCK	IMPROVEMENTS	1920	VALUE LAND	VALUE IMPTS.	1921	VALUE LAND	VALUE IMPTS.	1922	VALUE LAND	VALUE IMPTS.	1923	VALUE LAND	VALUE IMPTS.
	↓	25													
		13													
		14													
		15													
		16													
		17													
		18													
	↓	26													
		1													
		2													
		3					<i>Jimmie Ellis</i>			<i>W² Ellis Jimmie</i>			<i>W² Ellis Jimmie</i>		
		4													
		5													
		6													
		7													
		8													
		9													
		10													
		11													
		12													
		13													
		14													
		15													
		16													
		17													
		18													
	↓	27													
		1													
		2													
		3													
		4													
		5													
		6													
		7													
		8													
		9													
		10													
		11													
	↓	28													
		1													
		2													
		3													
		4													
		5													
		6													

Cont'd

SURVEY

Stewart
to
Chas. W. ...

SECTION _____
 TOWNSHIP _____
 RANGE _____

MAP RECORDED IN
 Map Book _____ Page _____

Form No. 3-S.T.C. - 1916 MARSHALL & BRUCE CO., NASHVILLE

LOT	BLOCK	IMPROVEMENTS	1920	VALUE LAND	VALUE IMPTS.	1921	VALUE LAND	VALUE IMPTS.	1922	VALUE LAND	VALUE IMPTS.	1923	VALUE LAND	VALUE IMPTS.
↓	28													
7														
9														
10														
11														
12														
13														
14														
15														
↓	29													
2														
3														
4														
5														
6														
7														
8														
9														
10														
11														
12														
13														
14														
15														
16														
17														
18														
↓	30													
1														
2														
3														
4														
5														
6														
7														
8														
9														
10														
11														
12														
13														
14														
15														
16														
17														

Continued

SURVEY *Stewart to Add. to Atlanta, Ga.*

SECTION _____
 TOWNSHIP _____ MAP RECORDED IN _____
 RANGE _____ Map Book _____ Page _____

	LOT	BLOCK	IMPROVEMENTS	1920	VALUE LAND	VALUE IMPTS.	1921	VALUE LAND	VALUE IMPTS.	1922	VALUE LAND	VALUE IMPTS.	1923	VALUE LAND	VALUE IMPTS.
		30													
	18														
		31													
↓	1														
	2														
	3														
	4														
	5														
	6														
	7														
	8														
	9														
	10														
	11														
	12														
	13														
	14														
	15														
	16	32													
↓	1														
	2														
	3														
	4														
	5														
	6														
	7														
	8														
	9														
	10														
	11														
	12														
	13														
	14														
	15														
	16														
	17														
	18														
		33													
↓	1														
	2														
	3														
	4														
	5														
	6														
	7														

Cont'd

SURVEY


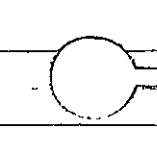
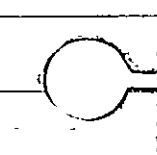
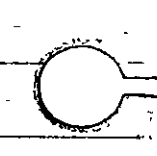
*Invoice Hill Add
Attala Area*

SECTION _____
TOWNSHIP _____
RANGE _____

MAP RECORDED IN _____
Map Book _____ Page _____

Form No. 4-5-1-0 1910 MARSHALL & BRUCE CO., NASHVILLE

LOT	ACRES	IMPROVEMENTS	1920	VALUE LAND	VALUE IMPTS.	1921	VALUE LAND	VALUE IMPTS.	1922	VALUE LAND	VALUE IMPTS.	1923	VALUE LAND	VALUE IMPTS.
5	4													
6														
7														
8														
9														
10														
11														
12														
13														
14														
15														
16														
17														
18														
19														
20														
21														
22														
23														
1	5													
2														
3														
4														
5														
6														
7														
8														
9														
10														
11														
12						<i>McAlister Archie</i>								
13						"								
14														
15														
16														
17														
18														
19														
20														
21														
22														
23														
24														
25														
26														
27														



SURVEY *Wilson Add.*
to *Attala Ala.*

LOT	BLOCK	IMPROVEMENTS	1920	VALUE LAND	VALUE IMPTS.	1921	VALUE LAND	VALUE IMPTS.	1922	VALUE LAND	VALUE IMPTS.	1923	VALUE LAND	VALUE IMPTS.
	1													
1			Rogers Mrs S.C.			Rogers Mrs S.C.			Whorton B.B. Wilson W.L.			Whorton Mrs Minnie Wilson W.L.		
2			" " "			" " "			" " "			" " "		
3									Rogers Mrs B.H.			Rogers Mrs B.H.		
4			McDonough L.L.			McDonough Mrs L.L.			McDonough Mrs L.L.			McDonough Mrs L.L.		
5			Wright J.N.			Wright J.N.			Wright J.N.			Wright J.N.		
6			McDonough L.L.			McDonough Mrs L.L.			McDonough Mrs L.L.			McDonough Mrs L.L.		
7						Greene J.L. Noble Mat Dixon J.L.			Whorton B.B. Noble Mat McDonough Mrs L.L. Dixon J.L.			Whorton Mrs Minnie Noble Mat McDonough Mrs L.L. Dixon J.L.		
8			McDonough L.L.			McDonough Mrs L.L.			McDonough Mrs L.L.			McDonough Mrs L.L.		
9			" "			" "			" "			" "		
10			" "			McDonough Mrs L.L.			Dixon J.L.			Dixon J.L.		
11									Rogers Mrs S.C. Mrs			Rogers Mrs S.C.		
12									" "			" "		
	2													
1			Dixon Wm H.			Phipps Joe McDonough Mrs L.L. Dixon Wm H.			Phipps Joe McDonough Mrs L.L.			Phipps Joe McDonough Mrs L.L.		
2			James + Yates			McDonough Mrs L.L. Jensen J.L.			" "			" "		
3			McDonough L.L.			McDonough Mrs L.L.			McDonough Mrs L.L.			" "		
4			" "			" "			" "			" "		
5			" "			McDonough Mrs L.L.			" "			" "		
6			Drake R.A.			Drake R.A.			Drake J.H.			Drake J.H.		
7												Giles Wm E.		
8						moore J.L.			moore J.L.			Stephens Mrs M.E. Executor		
9			Giles Chas E.			Giles Chas E.			Giles Chas E.			Giles Chas E.		
10			" "			Attala Real Co			Attala Realty Co			Attala Realty Co		
11			McDonough L.L.			McDonough Mrs L.L.			McDonough Mrs L.L.			McDonough Mrs L.L.		
	3													
1														
2														
3														
4														
5														

Given to B. J. Greene
 Greene S. J. 1921

Surveyed by P. J. Allen

Book "A" 164

SURVEY

Atalla


Whalley Addition
Alabama

SECTION
TOWNSHIP
RANGE

MAP RECORDED IN
Map Book 9 Page 16

	LOT	BLOCK	IMPROVEMENTS	1920	VALUE LAND	VALUE IMPTS.	1921	VALUE LAND	VALUE IMPTS.	1922	VALUE LAND	VALUE IMPTS.	1923	VALUE LAND	VALUE IMPTS.
J	1	2													
	2														
	3														
	4									Wright Geo H					
	5									" "					
	6									" "					
	7									" "					
	8									" "					
	9									" "					
	10									" "					
	11									" "					
	12									" "					
	13									" "					
	14	3													
	15														
	16			Hammer Ed.			Hammer Ed D			Hammer Ed. D.			Hammer Ed D.		
	17			" "			" "			" "			" "		
	18						Alexander Mrs M. F.			Alexander Mrs M. F.			Alexander Mrs M. F.		
	19						McKinnon A. W.								
	20						"								
	21						Winton R. B.			Wright Geo H.					
	22						McKinnon A. W.			"					
	23						"			"					
	24						"			"					
A	25						"			"					

Robert A. Lewis 12-3
S. J. Greene



SURVEY *Watkins* *W* *Predimor* *Add*
Attalla

SECTION _____
TOWNSHIP _____ MAP RECORDED IN _____
RANGE _____ Map Book _____ Page _____

	LOT	BLOCK	IMPROVEMENTS	1920	VALUE LAND	VALUE IMPTS.	1921	VALUE LAND	VALUE IMPTS.	1922	VALUE LAND	VALUE IMPTS.	1923	VALUE LAND	VALUE IMPTS.
✓	1	1													
✓	2						<i>Stephens JQ</i>								
		2													
✓	1						<i>Stephens J M</i>								
✓	2						<i>Ala Company</i>			<i>Ala Co.</i>			<i>Ala Company</i>		
		3													
✓	1						<i>Forman O B</i>			<i>Forman O B</i>			<i>Forman O B</i>		
	2		<i>Shohon W E</i>				<i>Shohon W E</i>			<i>Shohon W E</i>			<i>Shohon W E</i>		
	3		" "				<i>Hercuson</i>			<i>Free</i>			<i>Free</i>		
	4		" "				<i>Shohon W E</i>			<i>Free</i>			<i>Free</i>		

SURVEY *Watkins Add* *Atalla Ala*

SECTION _____
TOWNSHIP _____
RANGE _____

MAP RECORDED IN
Map Book _____ Page _____

Form No. 3 S. T. C. 1048 MARSHALL & BRUCE CO. NASHVILLE

LOT	BLOCK	IMPROVEMENTS	1920	VALUE LAND	VALUE IMPTS.	1921	VALUE LAND	VALUE IMPTS.	1922	VALUE LAND	VALUE IMPTS.	1923	VALUE LAND	VALUE IMPTS.
1	1					<i>Richardson Mrs D. G.</i> <i>Crust S. W.</i>			<i>Richardson Mrs D. G.</i> <i>Crust S. W.</i>			<i>Bolay Will</i> <i>Crust S. W. Hrs</i>		
2			<i>Banks Mrs James L</i>			<i>J. James Jr 7</i> <i>W. Kellum Clin</i> <i>Bragg Jas "C"</i> <i>McNaron J. B.</i>			<i>W. Kellum Clin</i> <i>Bragg Jas. "C"</i> <i>McNaron J. B.</i>			<i>Bragg Jas "C"</i> <i>Kellum Clin</i> <i>McNaron J. B.</i>		<i>McNaron J. B.</i>
3			<i>Banks Mrs James L</i>			" " "			" " "			" " "		
4						" " "			" " "			" " "		
1	2					<i>Burke Roy</i>			<i>Burke Roy</i> <i>Stephens J. M. Hrs</i>			<i>Burke Roy</i>		
2						" " "			<i>Burke Roy</i>			" " "		
3						<i>Myatt C. H.</i>			<i>Myatt C. H. "C"</i>			<i>Myatt C. H.</i>		
4						<i>Lawrence M. W.</i>			<i>Lawrence M. W.</i>			<i>Lawrence M. W.</i>		
1	3					<i>Stowers W. F. Est.</i> <i>Garrett W. C.</i> <i>Green William C</i>			<i>Stowers W. F. Est.</i> <i>Garrett W. C.</i> <i>Green William C</i>			<i>Stowers W. F. Est.</i> <i>Garrett W. C.</i> <i>Green William C</i>		
2						" " "			" " "			" " "		
3						" " "			" " "			" " "		
4						" " "			" " "			" " "		
1	4					<i>Hammoud J. W.</i>			<i>Hammoud J. W.</i>			<i>Hammoud J. W.</i>		
2						<i>Atalla Realty Co</i>			<i>Atalla Realty Co</i>			<i>Atalla Realty Co</i>		
3						<i>Forman C. B.</i>			<i>Forman C. B.</i>			<i>Forman C. B.</i>		
4						<i>Popland B. W. + Chas</i> <i>Lawrence M. W.</i> <i>Marshall Mrs J. H.</i> <i>Forman C. B.</i>			<i>Popland B. W. + Chas</i> <i>Lawrence M. W.</i> <i>Marshall Mrs J. H.</i> <i>Forman C. B.</i>			<i>Popland B. W. + Chas</i> <i>Forman C. B.</i> <i>Marshall Mrs J. H.</i>		
1	5					" " "			" " "			" " "		
2						" " "			" " "			" " "		
3						" " "			" " "			" " "		
1	6					<i>Gray L. D.</i>			<i>Gray L. D.</i>			<i>Gray L. D.</i>		
2						" " "			" " "			" " "		
3						" " "			" " "			" " "		
1	7					<i>Stephens J. M. Hrs</i>			<i>Stephens J. M. Hrs</i>			<i>Stephens J. M. Hrs</i>		
2						<i>Gaines J. W. Jr</i>			<i>Gaines J. W. Jr</i>			<i>Gaines J. W. Jr</i>		
3						<i>Shahan W. E.</i>			<i>Shahan W. E.</i>			<i>Shahan W. E.</i>		
1	8					" " "			" " "			" " "		
1	9					<i>Means P. P.</i>			<i>Means P. P.</i>			<i>Means P. P.</i>		
2						<i>SW Patterson Mary E</i>			<i>SW Patterson Mrs Mary E</i>			<i>SW Patterson Mrs Mary E</i>		
3						<i>Forman C. B.</i>			<i>Forman C. B.</i>			<i>Forman C. B.</i>		
						<i>Stowers W. F. Est.</i>			<i>Stowers W. F. Est.</i>			<i>Stowers W. F. Est.</i>		